This is a digital copy of a book that was preserved for generations on library shelves before it was carefully scanned by Google as part of a project to make the world's books discoverable online.

It has survived long enough for the copyright to expire and the book to enter the public domain. A public domain book is one that was never subject to copyright or whose legal copyright term has expired. Whether a book is in the public domain may vary country to country. Public domain books are our gateways to the past, representing a wealth of history, culture and knowledge that's often difficult to discover.

Marks, notations and other marginalia present in the original volume will appear in this file - a reminder of this book's long journey from the publisher to a library and finally to you.

Usage guidelines

Google is proud to partner with libraries to digitize public domain materials and make them widely accessible. Public domain books belong to the public and we are merely their custodians. Nevertheless, this work is expensive, so in order to keep providing this resource, we have taken steps to prevent abuse by commercial parties, including placing technical restrictions on automated querying.

We also ask that you:

+ *Make non-commercial use of the files* We designed Google Book Search for use by individuals, and we request that you use these files for personal, non-commercial purposes.

+ *Refrain from automated querying* Do not send automated queries of any sort to Google's system: If you are conducting research on machine translation, optical character recognition or other areas where access to a large amount of text is helpful, please contact us. We encourage the use of public domain materials for these purposes and may be able to help.

+ *Maintain attribution* The Google "watermark" you see on each file is essential for informing people about this project and helping them find additional materials through Google Book Search. Please do not remove it.

+ *Keep it legal* Whatever your use, remember that you are responsible for ensuring that what you are doing is legal. Do not assume that just because we believe a book is in the public domain for users in the United States, that the work is also in the public domain for users in other countries. Whether a book is still in copyright varies from country to country, and we can't offer guidance on whether any specific use of any specific book is allowed. Please do not assume that a book's appearance in Google Book Search means it can be used in any manner anywhere in the world. Copyright infringement liability can be quite severe.

About Google Book Search

Google's mission is to organize the world's information and to make it universally accessible and useful. Google Book Search helps readers discover the world's books while helping authors and publishers reach new audiences. You can search through the full text of this book on the web at `http://books.google.com/`

UNIVERSITY OF VIRGINIA LIBRARY

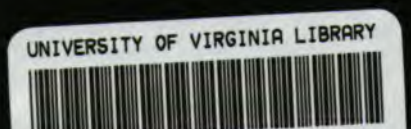

Digitized by Google

Digitized by Google

Digitized by Google

Digitized by Google

Digitized by Google

Digitized by Google

TRANSCRIPTIONS

OF EARLY COUNTY RECORDS OF NEW YORK STATE

PREPARED BY
THE NEW YORK STATE HISTORICAL RECORDS SURVEY PROJECT
DIVISION OF PROFESSIONAL AND SERVICE PROJECTS
WORK PROJECTS ADMINISTRATION

RECORDS OF THE ROAD COMMISSIONERS OF ULSTER COUNTY

VOLUME II

1769 — 1795

ALBANY, NEW YORK
THE HISTORICAL RECORDS SURVEY

Digitized by Google

WPA

Digitized by Google

Digitized by Google

Digitized by Google

PREFACE

The Historical Records Survey of New York State was until recently one unit of a nationwide program of the Historical Records Survey, headed by Dr. Luther H. Evans. Operating now in each state as a separate project under the administrative supervision of the Division of Professional and Service Projects of the Work Projects Administration and the technical supervision of Sargent B. Child, National Director of the Historical Records Survey Program, the Survey has as its objective the preparation of complete inventories of the village, town, city, county, and state archives of the nation, and the publication of the inventories as guides to the material of greatest historical interest. In addition to these inventories, work is proceeding in the cataloguing and calendaring of manuscript collections, the inventorying of church archives, the listing of American imprints prior to 1877, and the transcription of some of the earliest public records. The Records of the Road Commissioners of Ulster County, 1739-1795, constitute the third publication of the New York State Survey in the field of record transcription.

In New York State, the Historical Records Survey began operations in February 1936, as a part of the Federal Writers Project, but from May 1936 until August 31, 1939, the Survey was an independent part of Federal Project No. 1. Since September 1, 1939, it has been a statewide project under the sponsorship of the New York State Education Department, Division of Archives and History.

The records presented here were first photostated, and then transcribed from the photostats to prevent undue wear and tear on the original volumes. The transcription was made verbatim, following the paging of the original. The original records are in an excellent state of preservation, being part of the collection of old county records housed in the famous wooden chest in the county clerk's office.

Working from photostat sheets greatly simplified and expedited the labor of transcribing these records, and guaranteed the greatest possible accuracy in the end product. Eccentricities of spelling and arrangement have been carefully observed in transcribing. Only one change from the original records has been made; wherever raised letters are encountered in the text, it has been thought expedient to omit the colon, period, or other mark beneath the raised letter or letters. It is difficult, in placing the material on mimeograph stencils, to cut in, without damaging the stencils, letters or symbols so close to each other as these would be. Otherwise, there has been no change in making these transcriptions.

Digitized by Google

Digitized by Google

The original records were apparently very hastily copied in some instances, for one frequently encounters misspelled names, incomplete words, garbled Dutch, and so on. The two most valuable aids in checking the spelling of names have been Gustave Anjou's Ulster County . . . Probate Records, New York, 1906, 2 vols., and E.M. Ruttenber and L.H. Clark, History of Orange County, New York, Philadelphia, 1881. The index to each volume of the transcriptions has been made as complete as possible.

The transcribing was done by J. Roy Collier, research assistant, and Paul Fox, research editor, of the Albany office of the New York State Survey. The index was prepared by Paul Fox and Michael Keenan, who also jointly proofread both volumes. The volume was mimeographed by Raymond Morey in the Albany office.

The publication of this volume was made possible through the interest and coöperation of Mr. James A. Simpson, former clerk of Ulster County, and Mr. Robert A. Snyder, the present clerk. Grateful appreciation is also expressed to Mr. Edward Coykendall of Kingston, who has shown continued interest in the work of the Survey in Ulster County.

Like the other publications of the Historical Records Survey, these volumes are available for distribution to state and local public officials, libraries and historical societies in New York State, and to a limited number of libraries and governmental agencies outside of the state. Requests for information should be addressed to the Historical Records Survey, 39 Columbia Street, Albany, New York.

George W. Roach
State Supervisor
The Historical Records Survey

November 15, 1940.

Digitized by Google

Digitized by Google

RECORDS OF THE ROAD COMMISSIONERS

OF ULSTER COUNTY

VOLUME TWO

1769-1795

Digitized by Google

Digitized by Google

WE two of the Commissioners named and appointed for the Corporation of Kingston in the County of Ulster and Province of New York, by Virtue of an Act Entitled "An Act for the better clearing, mending and further "laying out Publick Roads and others in the County of "Ulster."

HAVE Surveyed and laid out a Public Road on the Northside of the Esopus Kill or Creek BEGINNING at the Grist Mill of Mr Johannis Van-Buntschden and running from thence through the Valley or Clove as the Road now or lately runs that Leads to Awagh=-konck, and so Extends further with some Alterations from the former Road, as the Trees now are marked to the Bounds of the Patent commonly called the Great Patent, And the Breadth of the Road we have so laid out and Surveyed is to be four Rod __ And we do allow that this return of our Survey may be Recorded; Performed by us who subscribed our Names this twenty eight Day of October 1766.

Wilhelmus Hoghteyling Juner
Cornelius Vanburen

Recorded at the Request of Mr Philipus Hoghteling this tenth Day of October Anno Domini 1769.
pr. Christr. Tappen DepY. Clk

Digitized by Google

Digitized by Google

WHEREAS Several of the Inhabitance of the County of Ulster and in the Precent of the Wallkill have Precented there Petition unto us the Subcribers praying that we would lay out a Rood from thee Shawongong Rood by the Fence of Johannis Maul en Johannis Sneiter and so along the Lyn to Johannis Sneiders Lein by ye House and from thens along tho' Nathanill Hill and John Willkints House —

THEREFOR we the Subscribes being Commissioners appointed for the laying out and regulating Publick Roods in the Precent of the Wallkill by en Act of General Assemblis passed in the seventeenth year of his Present Majestys Reign and in the Year of our Lord Christ one Thousand seven hundred and forty three, being willing to Discharge faithfully the trust commited to us have for the Benefit of the Patitonors and all other his Majestys Subjects laid out a Rood Begining at Schawongong Rood by the Fence of Johannis Maul en Johannis Sneider and so along the Lyne to Johannis Sneiders Leen by ye House and from thencs along ye North syd of Mattys Kimbergs Field from thens to a Lyne Tree of Johannis Maul and Jacob Decker from thens to the fort above of Jacob Decker his House from thenc to a Pritg by John Roberson Fence and so along to John Willekintses Howse as the Ground will alow and so another Rood from the aforesayd Lyne Tree of Johannis Maul

and —

Digitized by Google

Digitized by Google

And Jacob Decker and so along ye say^d lyne to the cornor Tree of Nathanill Hill and Joams Craford not to Exeed twenty food and we to alow and apoint the same to be a Pryvet Rood and Pursuant to the sayd Act of Generell Assemblis and Require that this our Roturn of the sayd Roods be Enteret in the County Recorts by the Clark of the Peese In Testemony whereof we have hareunto set our Hands this first Day of Aprill 1752.

Johannis Miller
Johannis Neukerk

A true Record entered at the Request of Mr Joseph Hasbrouck the 9th Day of November Anno Dom. 1769.
p^r Christ^r Tappen Dep^y Clk

WHEREAS the Inhabitants of the County of Ulster and in the South End of the Precinct of the Wall kill has formerly Petetioned to the Commissioners of the said Precinct above men=
=tioned to lay out a Road Begining at the Minisinck Road and from thence to a Bridge called McCords Bridge and there laid out the Road to Osstanders House from thence Northerly to the Line of William Bull and from thence Norwest to the Wallkill there Begining on the Westside of said Kill runing Norwest along a line of marked between William Bull, William Faulk=
=ner and William Wilkins to the long Hill which according to the Petetion has been done in the Year of our Lord Anno Dommino April 8th day 1746.

Johannis Newkerk
Johannis Millar

A true Copy entered at the Request of Mr James McCord the 2nd Day of April 1770. p^r Christ^r Tappen Dep^y Clk

Digitized by Google

Digitized by Google

By Vartue of an Act of the Genral a-Sembly of the Prouence of New York Pased in the twenty ninth of his Late Maiesty Reign Gorge the seconth of grate Briton France and Ireland King Defen= =der of the Faith and in the year of our Lord 1756 Intitled an Act for the Clearing Mending and further Laying out Publick Roads and others in the County of Ulster we the Commisiners for Puting in Execution the good Purposes of the said Act and more Especaly of of Many Freholders on Barberea Paten Inhabetents of Nentburgh haue laid out one Open Publick Road Begining a litle to the noathard of a Walnot Sapling Standing By Mr Brush Lag House from thence Runing Westerdly a long a Line of Marked Trees ot the South Eand of an ash Swamp Jenerly knoon by the Name of the Green Swamp from thence Runing near a Direct Corse by maked Trees to Joseph Bishop House from thence Westerdly a Long a Line of Marked Trees to the foot fo the mounten where it Cons into the Latentown Roat near Jonathan Hiks House whic said Road we Do by Vetue of the said Act a-boue mentined Do order and a point the same to be an open Road of three Rods wide threw as much of the said Preint as is Before mentined and we Dwo Desire that agreable to Law and the said Act that the same me be Recorded amangst the Publick Records of the County of Ulster and in order that the same may be and Remain an open Publick Road in testimony whereof we haue here onto set our Hands this twenty Sixth Day of March in the Year of his Maiesty Reign and in the year of our Lord one thousand Seuen hundred and seuenty

Samuel Fowler
Lewis Dubois

A true Record entered this first Day of May Anno Domini 1770. pr Christr Tappen Depy Clk

Digitized by Google

Digitized by Google

WHEREAS several of the Inhabitants of the County of Ulster and in the Pricint of the Wallkill HAVE Presented their Petition Unto us the subscribers Praying that wee would lay out a Publick Road from the Brook of the west side of Adam Newkerk South Easterly to the Corner of Hennery Weller Meadow and so along Between the Lot Laid out & undivided of the five thou= =sand Acres to Manuncks Kill and then Along as the Ground will Alow and so A Cross the said Kill to the Line Between Israel Rogers and John Barrots and so A long the said Line as the Ground will allow till Opposit the Corner of Allixsander Pattersons fance and so along that Lain to the south side of William Faulkner Land and so Straight up to the House of the Widow McCord Alowing Hor tow gates and from thence as the Ground will Allow to James Rogers House and so A Long to the Line Between him and John McNeals and so along to John McNeals Mill and so a Cross Just Below the Mill and so to the Line of Thomas Eager and so Southerly A long the said Line to his Corner from the said Corner Straight as the Ground will Allow to the House of Daniel Butterfilde and so threw the Improvements to the Corner of Mr Alixsander Tract A Long the said Line as the Ground will Allow to William Cox at Minicink Brig and then A Long Minicink Road to a Scoohl House By A Black Oak Sappilin and so as Stright to thee House of David Currin from thence to the House of George Mcnish to the County Line ----------

AND ALSO Another Road from the said William Cox A Cross the Bridg to John Greens and so A Long the Minicink Road to a Slow from thense South Easterly as the Ground will Allow to the County line to Joyn the Road of the West Division ----------

THEREFORE wee the subscribers Being Commissioned & Appointed for the Laying out and Regulating Publick Roads in the Preacint of the Wallikill by an Act of General Assemly Passed in the Seventeenth year of his Majesty Reign and in the year of our Lord Crist one thousand seven hundred and forty three and wee being willing to Discharge faithfully our Trust commited to us HAVE for the Benefit of the Petitionners Laid out tow Publick Roads as Above mentioned

pursuant

Digitized by Google

Digitized by Google

Pursuant to an Act of General Assembely and Reqiur that this our Return of said Roads be Entred in the County Records by the Clarck of the Peace In Testimony whereof wee have Hear unto set our Hands this 13th Day of March 1764

The Words alowing hor tow gates Enterlined in the Twelth Line

Johannis miller
Johannis Neukerk

A True Record the words [allow] between the 7 & 8 Lines of this Record being the 5th page of this Book & the Word [as] in the last line of the same page being first Interlined this 1st Day of May Anno Domini 1770

pr Christr Tappen Depy Clk

WE Jacobus Bruyn, Benjamin Smedes, and Isaac Hasbrouck the Commissioners for the Precinct of Shawangunk appointed in and By an Act of General Assembly made in the sixth Year of his Majesties Reign Entituled an Act for the better clearing mending and further laying out Publick High Roads and others in the County of Ulster HAVEING Pursuant to the said Act taken a Review of the Publick Road formerly laid out passing through the Land of the said Jacobus Bruyn from the Swinging Gate of said Bruyn on the South West End of the Pasture Ground commonly called the Hoggs Pasture untill said Road comes to the Bounds of Benjamin Smedes, DO find that the said Road hath many Turnings and Windings therein, And that the place where the same crosseth the Brook commonly called the Klyn kill is not fitt or Convenient for the Building a Bridge over said Brook, of which there is great need, And the said Bruyn haveing Offered to give a more Direct Road, to a more convenient place for the Building a Bridge over said Brook, and to open the

Digitized by Google

Digitized by Google

The same at his own Expence, WE DO order the same to be altered as followeth vizt TO begin at the aforesaid Swinging Gate at the South West end of the Hoggs Pasture and to run from thence along the South East side of a New Ditch and Fence through a Piece of Meadow Ground and thence along a New Worm Fonce untill it comes to the Klyn kill aforesaid; Thence Crossing said Kill slanting up the Ridge and through a small corner of Christofel Mentz's Meadow Ground on the East side of the place where Hendrick VanderMerk's House stood and so to Run into the old Road in the Lane on said Smedes's Land PROVIDED always that the said Jacobus Bruyn shall not hereby be allowed to Stop up the old Road untill he hath at his own Expence cleared and made the New a Sufficient Road, AND DO hereby require that this our return of the said Alteration be Entered in the County Records by the Clerk of the Peace IN TESTIMONY whereof we have hereunto sett our Hands this seventeenth Day of May Anno Dom. 1769.

Benjamin Smedes
J Bruyn
Isaac Hasbrouck

A true Record entered at the Request of Mr Joseph Haasbrouck this 12th Day of May Anno Domini 1770.

p^{r} Christ^{r}. Tappen Dep^{y}. Clk.

Digitized by Google

Digitized by Google

WHEREAS Several of the Inhabitants of the County of Ulster and in the Precinct of the Walkill Have Petitioned to us the Subscribers praying that wee would Lay out a Road from Abraham Dickeson's Mill or Bridge from that to John Robinson Gate with a Strait Line as the Ground will Allow to a Road Formerly Laid out Wee do Hereby Block up and Stop up that Part that Runs from thence South Easterly to Jery Kimbergh's Then teacking the Road as it now Runs towards Robert Graham's Till wee Came to two flat Rocks Laying on the left side of the Road so leaving the Rocks on the Rite hand going quartering up the Hill ACross a Brook to the West Corner of a field of John Robinson so along the said Fence to Robert Graham's to the Road Formerly laid out in the Best and Conveniant manners as the Ground will Allow _____

Therefore wee the Subscribers being Commissioned and Appointed for Laying out and Regulating Publick Roads in the Precint of the Walkill By an Act of General Assembly Past in the Year 1769 and wee being willing to Discharge Faithfully the Trust Committed to us have for the Benefit of the Neighbours Laid out this above a Private Road from Dickeson Bridg A Cross Jacob Deckers Land to John Robinson Gate with a Straight Line and so along as above mentioned to Robert Grahams From thence along the Road formerly Laid out Pursuant to an Act of General Assembly Past in the year of our Lord Christ 1743 And Require that this our Return of said Road be Entered in the County Records by the Clark of the Peace In Testimony Whereof wee have hereunto set our Hands this 10 Day of May 1770

John Miller
Jacob Crest

The word (Line) Enterlind Betw 4&5 Line
The word (along) in ye Last Clause Betw 7&8 Line before the Signing of the same

A true record entered at the request of John Robinson the word [Strait] in the fifth Line hereof wrote on Erasure and the word [it] Interlined between the 7&8 Lines Interlined this 6th Day of June Anno Domini 1770.

pr Christr Tappen DepY Clk

Digitized by Google

Digitized by Google

Whereas Several of the Inhabitanco of the County of Ulster in the presinct of the Wallkill have presented their Petition unto us the Subscribers praying that we would Lay out a Road from the West Branch of the Bigg Pockan=nasinck Cross the woods untill the East Branch of the said Pockannasinck and so across the Block House big Ridge and Down alonge the side of James Eagers mea=dow to the former Survey of the Block Road number 3

THEREFORE we the Subscribers being Commisioned and Appointed for Laying out and Reagulating Publick Roads in the Presinct of the Wallkill by an act of the General Assembly and we being Willing to Discharge the trust Committed to us have Laid out a Common Road to Mill and Markitt to the Block House Road Marked with a Blaze and two Notches and we do Allow and Appoint the same to be a Common Road to Mill and Markett pursuant to the Act of General Asembly and Require that this our Return of the said Road be Entered in the County Records by the Clerk of the Peace In testemony whereof we have here unto Set our Hands this first Day of Apriel ---- 1770

Johannis Miller

Johannis Neukerk

A true Record entered at the Request of Mr Parks the 6th Day of June Anno Domini 1770.

p^{r} Christ^{r} Tappen D^{y} Clk

Digitized by Google

Digitized by Google

AT the Request of Samuel Mourets and Jacob Roosa
we the under Written being the Commissioner appointed By
an Act Intitled an Act for Laying out Publick and high Roads
in the County of Ulster for the Township of Marbletown Have
Laid out a Road Beginning att the Gate of Jacob Roosa
on the Hill att the Partition Between the said Jacob Roosa - - -
and Jacob Keator from thence Runing as the old Road
Now Goes to where a Stone is Set Streight with the fence then
Runing with a Streght Line to a Black Oak Tree Standing
by Ashokan Road being a forked Tree Marked with three
Notches, and the Road to Run on the North East side of said
Line and Road Twenty foot wide from said Gate of Jacob Roosa
to Ashokan Road Allowing one Swinging Gate to be Hung
on the Division by Jacob Roosa and Allowing one Swinging
Gate to be Hung By Jacob Keator att ashokan Road and
wee do hereby order that the said Road shall be a privead
Road for a Swall Naigerhood Given under our Hands this
Twenty Sixth Day of May annoq Dom. 1770

Louis Bevier
Jacob Hasbrouck
Nathaniel Centien

A true Copy Recorded at the Request of Samuel
Mourets the 11th Day of June Anno Domini 1770 —

pr Christr Tappen DepY Clk.

Digitized by Google

Digitized by Google

ATT the Request of Severall of the Freeholders and Inhabi=
=tants of Marbletown to us made by a Petition wee the under Subscri=
=bers being the Commissioners appointed for the Township
of Marbletown by an Act Entiteled an Act for the Better Clear=
=ing Mending and futher Laying out Publick High Roads and
others in the County of Ulster Passed the 23rd Day of Decemr Annoq:
Dom ae 1765

HAVE Laid a Publick Common Road from a Place Called
Ashokandie to the Mill of Capt Nottingham Begining at -
Ashokandie by two wite oak threes marked Standing by the
Little Brook which Comes down behind Coonradt Dubois Barn
then Going Southerly by Marked trees to the Old Shokan Road
then going as the old Shokan Road now goes till a Little Brook
Called Ian Van kampen Killitje then Still going as Shokan
Road now goes till a Little Brook Called Krommaboom Kil=
=litje then Still as the old Road now goes till a Little Brook
Called Hoyvly Killitie then Still keeping the Old Shokan
Road to the Beaver Kill by the Bridge then Still Keeping
old Shokan Road till the House of Willihalmus Markill then
still Keeping old Shokan Road till the Bridge in Callbergh
Cloove then going as the old Road now goes to the Bridge over
the Run Called John Middagh's (Roje killitje) then turning
over sd Bridge to the Left side of the Old Road on the Northside
of the Rock which Lays in the old Road Round the Point of a Hill
then going Slanting to the old Road and so keeping the Old
Road to a Place Called the (Cow) then Still going as the ~~old~~ Road
goes

Digitized by Google

Digitized by Google

Goes to a Place Called the (Slay) then turning a Littel to the Left over the Ridge to the old Road again then Keeping the Old Road all along as it now goes to the House of Johannis Van Dermerke then going as the XX Road now goes through his Land and further along to a Place Called (Jerrys fallitje) then still going as the Old Road Now goes to the House of Frederick Keators then going as the Road now goes to where the Road which Comes from Jacob Roosa Comes upon s^{d} Road their turning a Little to the Left side of the Old Road and then again going to the old Road and so keeping the Old Road to the Mill of Capt Nottingham afores^{d} and wee do order that where the Road now goes over Land which is already Conveyed the s^{d} Road shall not Exceed Twenty foot wide But where it goes over the Commons their the s^{d} Road shall be two Rods wide and we do further order that from Jerries fallitje the Weadth of the Road shall be Laid to the South west side of the North East side of the old Road as it now goes and we do further Allow Capt Nottingham to Hang and keep in Repair a Swining Gate where s^{d} Gate now is under the Butter Hill GIVEN under our Hands this Ninth Day of June Annoq^{e} Dom^{e} 1770

Louis Bevier
Jacob Hasbrouck
Nathaneel Cantyon

A true Record entered at the Request of Jan Chrispell the 13th Day of June Anno Domini 1770.
p^{r} Christ^{r} Tappen Dep^{y} Clk

Digitized by Google

Digitized by Google

WHEREAS several of the Inhabitants of the County of Ulster in the Precint of the Wallkill have Presented their Petition us the Subscribers praying wee would lay out a Road from a pine Tree stand=ing on the Line of John Paterson down to thee Kill and so to the Road from Neely Town to Goshen.

THEREFORE wee the Subscribers being Commis=sioned and appointed for laying out and regulating Publick Roads in the Presint of the Walkill by an Act of General Assembly past in the year of our Lord Christ one Thousand seven hundred & sixty nine, And wee being willing to discharge faithfully the Trust com=mited to us HAVE for the Benifit of the Petitioners laid out a Road from Manuncks Kill from a Road formerly laid out and stopt - NOW wee allow the Road to Begin at the Kill before mentioned and to run ass-it now is threw a Lain to the Line of Daniel McCluer then along the said Line with a due corse to the Lain of John Paterson, And it to be a publick Road two Rods and half wide, And an other Road from the said Road along the aforesaid Line to Francis Burns Cnow place then along the Road as it now runs to the Line of James McBride and so along the said Line to tho Goshen Road and this to be a private Road for the Benifit of the Neighbourhood Persuant to an Act of General Assembly and require that this our return be Entred in the County Records by the Clark of the Peace In Testimony whereof wee have hearunto set our Hands this 12th Day of July 1770.

John Miller
Jacob Crest _____

A true Record entered the 26th Day of August Anne Domi 1770. pr Christr Tappen DepY Clk

Digitized by Google

Digitized by Google

Pienpack April y^{e} 10th 1770

To the Clerk of the Peace or his Debuty for the County of Ulster Whereas the freeholders and Inhabitants of Mamacotting Precinct have made Petition to us the Commissiores of the Abovesaid Precinct to lay out a Kings High Way To Begin at the Cline Taag Huys or Little Hunting House upon the Hill at a Hickkery Tree Marked with a Cross Standing on the N.W. side of the road and from thence all along ye S.E. side of the Marked Trees as the Road now Leads to a Bridge at the N.W. side of the House Where Jacobus Devines now Dwells in and from thence Along the S.E side of the Marked Trees to the S.E. side of Samuel Gunsalis Well and from Thence through the Lane as it now Runs to the Shawenoes Berg or Hill and so Along said Hill on the S.E. side of the Marked Trees and from thence Along the S.E. Side of the Marked Trees to Maritjes Gat and from thence Along the S.E. side of the Hill and on the S.E. side of the Marked Trees to the Spaansche Brugh and from thence along the S.E. side of the Marked Trees to David Cox^{s} Lane and so through the Lane as it now Leads to the Draje Bergh and from thence along the S.E. side of the Marked Trees to the Bounds of Rochester.. to be four Rod Wide from the Beginning to the End We the Commissiores of the Abovesaid Precinct do Certify that we have Laid out the Abovesaid Road for a Kings High Way According to Law this 10th Day of April 1770 and Desire the Clark of the Peace or his Deputy to record the same as Witness our hands ———

Jacob Rutsen DeWitt
benjamin depuy
Sameull Gonsalus

A true Record entered the 26th Day of August, Anno Domini 1770
p^{r} Christ^{r} Tappen D. Clk

Digitized by Google

Digitized by Google

Whereas Several of the Inhabitants of the County of Ulster and in the Precinct of the Wallikill have Pre=
=sented their Petition unto us the Subscribers Praying that wee would Lay out a Common Road from the Place Called Newwit or the Corner of George Smiths Land now in his Possession and so Along the Land that was given by the Propriotors to the Scow as the Ground will best Allow so A Cros the Wallikill on the Land of Johannis Crans then up the Cill to the Mill Brook and a Cross the said Brook and so Along the Line of Johannis Crans and Johannis Moul as the Ground will best Allow to the road Leads forom Capt Newkerks from thence run=
=ning Westterly as the road now runs to a Rock Near Jacob Lindemans old field and so along the said field and Westterly to Martin Tice and so to the Top of a Hill on the South East Side of the Dwars Kill then Northwestterly to the Land of Thomas Turner and so A Cross the East Corner of Turnners Land to Thomas Bulls as the Ground Best will Allow on the West Corner to the Land of Abraham Calwall and so A Cross the East Corner of said Land to the Line of James Calwall and so Along the Line as the Ground will Best Allow to the West Corner of James Colwal from thence to the Pacanicink or Shawangonk Kill to the Land Belonging to Alex=
=sander Trimble and Company as it now Runs

Therefore wee the subscribers being Commis=
=sioned and Appointed for the Laying out and regulating

Digitized by Google

Digitized by Google

Regulating Publick Roads in the Precint of
the Wallekill by an Act of General Assembely Passed
in the Seventeenth Year of his Majestys Reign and
in the year of our Lord Crist one thousand Seven
hundred and forty three and wee being willing to
Discharge our Trust faithfully Commited to us
Have for the Benifit of the Petitionners Laid out
this a Common Road as Abovementioned Pursuant
to an Act of General assembly and require that this our return
of said road be Entered in the County Records
by the Clarck of the Pece In Testimony Whereof
we have hearunto Set our Hands this 12th of May 1763

Johannis miller
Johannis Neukerk

A true Record entered the 12th Day of November
Anno Domini 1770 the Word [Assembly] in this page
between the 8 & 9th Lines thereof —
pr Christr Tappen Depy Clk

Digitized by Google

Digitized by Google

WHEREAS several of the Inhabitants of the Pre=
=cint of the Walkill and of the Precint of New=
=winsor have presented their Petition to have a
Road to Communicate with a Cros Road threw the
Precint of Newwinsor ----------

THEREFORE wee the Subscribers being chosen and appoint=
=ed for Laying out and Regulating Roads therefore wee have
Laid out a Road from the Corner of James Nely Corner to
the North of his House Between Hennery McNelys and
the aforesaid James Nely and from thence Notherly
as the Ground will best Allow without Particular Dammage
to the Road that Leads to the North River from the Walkill
Meetinghouse And Another Road from the said Corner afore=
said James Nely to the Line of George Munels Line
to the North of a Swamp and so Along the said Line Be=
=tween George Munel & Robert Munel Till the Line Between
James Gage and William Grahams to a Road that Leeds
from John Youngs to the Walkill and these Two Afore=
=said Roads are Markt with a Blaze and a Notch and
wee Allow these to be Private Roads to be Admited with
Gates and not to exceed Twenty Foot and this our Return
to be entered in the County Records by the Clarck of the
Peace; In Testimony whereof we have hereunto set
our hands this first Day of March 1771 _____

John Miller
Jacob Crest

A true Record entered the 1st Day of April Anno
Domini 1771. —

pr Christr Tappen, Depy Clk

Digitized by Google

Digitized by Google

Therefore wee the subscribers Have Received
a Petition for laying out a Road from Phillip
mouls Along by Shawangonckill Acrossing the
The said Kill at the first Station of Noxes
Patent and so to Run to the Road Leeds to to
Mamocoting

Therefore Wee being Willing to Dischareg our Duty
Have Laid out and Continu a Road from Phillip Mouls
to Luis Bodigns to the Walkill. So Begining at Phillip
Mouls Runing Along the Banck of the Shawing Kill
Cros the said Mouls Land that is Cleerd and so along the
said Shawangunck Kill as the Groound Will Best
Alow to a Broock and a Grate Rock and so along
the said Banck to the Land of Peter Rumps and
so along the said Ridg to the Eastward of Andrew
Tatour Then Crosing a small Broock then over a Lot
of Scots and so to the Line of Noxens and so to Stricklins
Stricklins Broock and so crosing
Broock and so Crosing Shawongunck Kill to the
Corner or Begining of Noxens Patten and so A=
the Line a Small Distance from thence to John
Crages to the Eastward of his House Crosing his
improved Lands to Stony Brook and to a Road
that Leeds from Mamicoting to John Grahams
as the Ground Will Best Alow and the Road Markt
with a Blaze and a Notch and this we Alow a
Common or Publick Road not to exceed Two Rods
Wide and this our Return we desire to have intered
in the County Record by the Cark of the Peace in
Testimony Whereof we have Hereunto set our hands
this 20th Day of March 1771

John Miller
Jacob Crest

Ulster County ss. A true Record entered the 4th Day of April 1771.
the Words [Stricklins Broock and so crosing] between the
17th & 18th Lines hereof being first Interlined

pr Christr Tappen Depy Clk

Digitized by Google

Digitized by Google

Ulster County ss. TO ALL TO WHOM these
Presents shall come or in any wise may concern KNOW
ye That we Patrick M°Claghry, James M°Claghry and
George Clinton being the Commissioners duly elected and
chosen for the Precinct of New Windsor in the County of
Ulster aforesaid pursuant to an Act of the Lieutenant Governor
The Council and General Assembly of the Colony of New York
pass'd the 27th January 1770. Entitled "An Act for the better
"laying out regulating and keeping in Repair the Common
"and public Highways in such Precincts in the County
of Ulster as are therein mentioned" At the Request of
John Finly and others his Neighbours HAVE and by
these Presents DO by Virtue of the Power and Authority
to us given and in by the said Act and one other certain
Act of the Governor the Council and the General Assembly
of said Colony pass'd the 23d December 1765. Entitled "An Act
for the better clearing mending and further laying out public
High Roads and others in the County of Ulster" LAY
out a Road or private Way twenty Feet Wide Beginning
on the Line of the Lands of said Finly and Samuel Sly
near a large white Oak Tree where a Gate now hangs -
Thence running Southerly along the East side of the -
Fence of the said Samuel Sly to another Gate on the -
Southerly Line of the said Samuel Sly's Land Thence -
along the Southerly side of said Line over the Land of -
Joseph Scott to the old path now used Thence along -
the same Old Path as it runs to the Highway leading
to New Windsor hereby allowing to the said Samuel
Sly the Previledge of hanging two swinging Gates
on

Digitized by Google

Digitized by Google

On said Road he keeping the same in good & sufficient Repair at his own Costs & Charges - And we do hereby order that this our Return be entered of Record in the Office of the Clerk of the Peace of said County GIVEN under our Hands this Eighteenth Day of October one thousand seven hundred and seventy.

Geo Clinton
Patrick McClaghry } Commissioners
James McClaghry

A true Record entered the fourth Day of April Anno Domini 1771.
pr Christr Tappen DepY Clk

Ulster County ss. TO ALL TO WHOM these - Presents shall come or in any wise may concern - KNOW YE That we Patrick McClaghry, James McClaghry and George Clinton being the Commis=sioners duly elected and chosen for the Precinct of - New Windsor in the County of Ulster aforesaid pursuant to an Act of the Lieutenant Governor, Council and the General Assembly pass'd the 27th January 1770 Entitled "An Act for the better laying out regulating and keeping "in Repair the Common and public Highways in such "Precincts in the County of Ulster as is therein mentioned" At the Request of Henry Man Neely Samuel Sly and others their Neighbours HAVE and by these Presents DO by virtue of the Power and Authority to us given by the said Act, and another certain Act of the Governor, Council and General Assembly pass'd the 23d December 1765 Entitled

Digitized by Google

Digitized by Google

Entitled "An Act for the better clearing mending and - "further laying out public High Roads and others in the "County of Ulster" Lay out a Road or private Way BE=GINNING at a black Oak sapling standing at a pair of Bars on the South side of the Land of Henry Man Neely and from thence running along a Path as it is now cleared and marked out by the House of - George Lyons and so to the Highway leading from - Stewart's Mill to New Windsor nearly opposite to the House occupied by Martha Killpatrick And also another Road or Private Way Beginning at the - dwelling House of Samuel Sly and from thence running Southerly along a Path marked & cleared out across a Brook and along the West side of Greys-Meadow over the most suitable Land there to where it meets the Road or private Way first above-mentioned which said two Roads are each of the Wedth of twenty Feet And we do hereby order that the same be entered of Record in the Clerk's Office of the said County-Given under our Hands this Eighteen Day of October in - the Year of our Lord one thousand seven hundred and seventy.

Patrick McClaghry
James McClaghry } Commissioners
Geo Clinton

A true Record entered the fifth Day of April Anno Domini 1771.

pr Christr Tappen DepY Clk

Digitized by Google

Digitized by Google

Ulster County ss } ss TO ALL TO WHOM these
Presents shall come or in any wise may concern
KNOW YE that We Patrick Mc Claghry James Mc Claghry
and George Clinton being the Commissioners of Highways
duly elected and Chosen for the Precinct of New Windsor in
the County of Ulster aforesaid pursuant to an Act of the Lieu=
=tenant Governor Council and General Assembly pass'd
the 27th January 1770. Entitled "An Act for the better laying
"out regulating and keeping in Repair the Common and
"public Highways in such Precincts in the County of Ulster
"as is are therein mentioned" HAVE at the Request of
James Dinniston of said Precinct and others his Neighbours
and by these Presents Do by Virtue of the Power & Authority
to us given by the said Act and another certain Act of the
Governor Council & General Assembly pass'd the 23^{d}
December 1765. Entitled "an Act for the better clearing
"mending and further laying out public Highroads
"and others in the County of Ulster" Lay out a Road of
twenty Feet wide Beginning where the Path leading
to George Dinniston's enters the Kings Road on the West
side of his Land thence running along said Path to the
East End of his House and so continuing along the Path —
leading to John Wellings and from thence continuing along
the Path leading from thence to James Dinniston's House
allowing always to the said George Dinniston, John
Welling, James McClaghry and James Dinniston through
whose improved Lands the said Road runs the Privi=
=ledge of hanging swinging Gates on said Road
they —

Digitized by Google

Digitized by Google

They keeping the same in good & sufficient Repair at their own Costs & Charges And we do hereby order that this our Return be entered of Record in the Clerk of the Pease his Office of said County Given under our Hands this 23- Day of November one thousand seven hundred and seventy

Geo Clinton
Patrick McClaghry } Commissioners
James McClaghry

A true Record entered the fifth Day of April Anno Domini 1771.

pr Christr Tappen Depy Clk

TO ALL TO WHOM these Presents shall come or in any wise may concern WE Patrick Mc Claghry, James Mc Claghry and George Clinton being the Commissioners duly elected & chosen for the Precinct of New Windsor in the County of Ulster aforesaid pursuant to an Act of the Lieutanant Governor the Council and the General Assembly of the Colony of New York pass'd the 27thJanuary 1770. Entitled "An Act for the better laying "out regulating and keeping in Repair the Common and "public Highways in such Precincts in the County of "Ulster as are therein mentioned" At the Request of William Dinniston, James Umphrey, James Kaarnaghan, Thomas Belknap Junr and many others their Neighbours - HAVE and by these Presents DO by Virtue of the power and

Digitized by Google

Digitized by Google

And Authority to us given in and by the said Act and one other certain Act of the Governor the Council and the General Assembly of said Colony pass'd the 23d of December 1765. Entitled "An Act for the better clearing mending and further laying "out public High Roads and others in the County of Ulster" Lay out a Road of two Rod Wide Beginning where the Path that leads from said William Dinniston's to Bethlehem crosses the County Line thence running along the same Northerly to the East side of the said William Dinnston's House Thence along a Path as it is now marked out to the West side of James Umphrey's Saw Mill Thence Northerly crossing the Mill Creek where the Bridge is erected on the Mill Dam & so continuing on the East of a Swamp there and on the West side of a Ridge to the New Windsor Road near the House occupied by Hugh McCreery & from thence Northerly a cross said New Windsor Road over the Land of John Nickolson Esqr & Thomas Belknap as the Path is now opened & marked by the Houses of James Kearnaghan George Colman and William Robinson to the Northerly Line of the Precinct Allowing to Mathew McDowell through whose improved Land the said Road runs the Priviledge of hanging two swinging Gates on said Road he keeping the same in good & sufficient Repair at his own Costs and Charges And we do hereby order that this our Return be entered of Record in the Office of the Clerk of the Peace of said County Given under our Hands this twenty ninth Day of March one thousand seven hundred and seventy one.

Patrick Mc Claghry
Geo. Clinton } Commissonrs
James Mc Claghry

A true Record entered the fifth Day of April 1771 the Word [clearing] between the 3&4 Lines of this Page the Word [now] between the 9 & 10 Lines hereof and the Word [that] between the 24 & 25 Lines are all first Interlined.

pr Christr Tappen Depy Clk

Digitized by Google

Digitized by Google

By Uartue of an Act of the Ginerell [assembly]
Pased in the sixth Yeer of ower Maigestes Raign wee
the Comiseners of Noburge Present for the good Pur=
=purs therein Menetiened haue oltered and Laid out
the Rodes Begining at the Rode that Come from La=
=tentown neer the Corner of Joseph Carpender sowest
Coner Conuaied By Joseph Bloomer to the said
Joseph Carpender thence Crosen the Crick at the
Sowest Corner of Joseph Carpenedr Land thence
along the Bank of the Crick Southerly and a Line
of Marked Trees to a Stomp by the Rode that Coms
from the Riuer Neer Deoes Mill then Begining
at the Sowest Corner of Joseph Carpenders Land
Runing Easterly by Joseph Carpenders Line
to George Stanton Line thence Easterly while it
shall Meet with the Rode that Coms from Belfeeld
alowing this to be Recorded Giuen undr ower
hands the sixtenth Day of Febructry in the Year
of ower Lord one thousand seven hundred and seventyone

Rchrd Woolsey

Samuel Stratton

A true Record spelled as the Original this sixth
Day of April Anno Domini 1771.
pr Christr Tappen DepY Clk

Digitized by Google

Digitized by Google

Whereas Several of the Inhabitants of the Precint of the Walkill Have Presented their Petition unto us the subscribers for Laying out a Road from David Ollevers to a Road formerly Laid out by John Grahams.

Therefore wee the subscribers have Laid out a Road from the South side of David Ollevers Called the salt Hole so along the Ridg to the House of James Tucker as the Ground will Best Allow so along the End of a Field of Huey Sutherland to an Road that Leads to Thomas Shaws House then along his Road to the Ridg so along the Ridg to the House of Joseph McCreerys from that to the House or Road By John Grahams and this we Allow a Common Road of two Rods Wide and this our Return be Entered in the County Record by the Clark of the Peace, In Testimony whereof we have hereunto Set our hands this 3 Day of Jenuary 1771.

John Miller
Jacob Crest

A true Record entered the sixth Day of April Anno Domini 1771.

pr Christr Tappen DepY Clk

Digitized by Google

Digitized by Google

By Virtue of an Act of the General Assembly of the Province of New York Passed in the sixth Year of his Present Majestyes Reign Entitled an Act for the Better Clearing mending and further Laying out Pub=lick high Roads and other in the County of Ulster We the the Commissioner for the Presinct of Newburgh for puting in Execution the good Purposes of the said Act and by a Petition of the Near Inhabitants have Laid out an open Road and Publick three Rods wide Beguinning on the South Side of the Roads that Leads from the Paltz to Latentown at a Certain Black Oak Free Mark on four side Standing on Joannes Fruers Land and from thence Runing by a Line of Marked Frees till it comes to the North West Corner of Robert Everit Land and thence along the West Line to the South West Corner and thence along a Line of Mark Frees till it comes to William Geas field and thrugh the said field to John Leake Land Runing by Joseph Geas to John McDanilds Northwest Corner and then along Line Betwen said McDanilds & Joseph kiler from thence to Prehamas North East Corner and from thence Southeasterly till it Comes to the Wallikill Road we do order the Road aboue Mentioned to be ope and Publick thrugh as much of the Presinct of Newburgh as his here Directed and the same to be recorded In Testamoney Whereof we have hereunto Set our Hands This Twelve Day of June in the Year of our Lord one thou=sand Seve hundred and Seventy one.

Samuel Stratton
Samuel Denton

A true Record the Word [Act] between the first & the Margin above Interlined & the Word [till] in the 17 Line Wrote on Erasure this first Day of July Anno Dom. 1771

pr Christr Tappen DepY Clk

Digitized by Google

Digitized by Google

Ulster County ss. TO ALL TO WHOM these
Presents shall come or in any wise may concern KNOW YE
that We Patrick Mc Claghry, James Mc Claghry and George Clinton
being the Commissioners duly elected and chosen for the Precinct
of New Windsor in the County of Ulster pursuant to An Act of
the Lieutenant Governor the Council and the General Assembly
of the Colony of New York pass'd the 27th of January 1770. Entitled
"An Act for the better laying out regulating and keeping in Repair
"the Common and public Highways in such Precincts in the
"County of Ulster as are therein mentioned" At the Request John
Nicoll Esqr Leonard D. Nicoll, John Arthur, Samuel Arthur,
Francis Mandeville and many other's their Neighbours HAVE
and by these Presents DO by Virtue of the Power and Authority
to us given in and by the said Act and one other certain Act of
the Governor the Council and the General Assembly of said Colony
pass'd the 23d of December 1765. Entitled "An Act for the better
"clearing mending and further laying out public High Roads and
"others in the County of Ulster" Lay out a Road or Highway of two
Rod Wide Beginning Eastward of Sloop Hill where the Road laading
from Henry Wisner Junrs Esqrs by Daniel Sherwoods crosses the Line
of Jurisdiction between the Counties of Ulster and Orange and from
thence running along the Edge of Sloop Hill aforesaid where the
Old Road now runs to the Road formerly laid out to the Widow
Mandeville's landing Thence along the same to Frances Mande-
=ville's Shop & so the Southwest corner of Nathaniel Hazards Orchard
And thence down the side of a Hill along the old Mill Road to a
white Oak Tree standing on the Banck of Murderers Creek
Thence a cross the said Creek and along the Old Road running
through the Flat Land of John Nicoll Esqr to the Eastermost side
or Point of Post Hill Thence Northerly up the Valy or Clove
through which the Post Hill Brook runs to a small Valey leading
in the same some thing Northwardly of the Post Hill Field -
Thence up said Valy last mentioned to the Top of said Hill
And thence Northerly to the Road or Highway commonly called
Goshen

Digitized by Google

Digitized by Google

Goshen Road about three hundred yards Easterly of Leonard Nicoll's House, AND ALSO another Road of the same Width Beginning at the said Eastermost Point of Post Hill and from thence running into the Old Path or Road leading from Post Hill to John Nicoll's Esqr Thence along the same to the Road leading from his House to New Windsor And in as much as the Road or High Way which now leads from the Road to Hazard's Forge - now occupied by Samuel Brewster to the Grist Mill of the said John and Samuel Arthur will as soon as the Road or Highway first above described shall be properly opened and improved - become useless. WE have tought proper to order the same therefore to be stopt up as soon as a Bridge shall be erected a-cross the Murderer's Creek on the Road first above described and the same Road opened and improved so as to render it a Better Communication than the Road so to be stopt up as aforesaid And We do hereby order & direct that this our Return be entered of Record in the Office of the Clerk of the Peace of said County of Ulster IN WITNESS whereof we have hereunto set out Hands this twenty ninth Day of March one thousand seven hundred and seventy one.

Patrick Mc Claghry
James Mc Claghry } Commissioners
Geo Clinton

A true Record entered the first Day of July Anno Domini 1771. -

p^{r} Christ^{r} Tappen Dep^{y} Clk

Digitized by Google

Digitized by Google

WHEREAS severals of the Inhabitants of the Precinct of the Wall Kill in the County of Ulster have presented their Petition unto us the Subscribers praying that we would Lay out a Road from the Publick Road laid out to Philip Mouls to a Brook in Browns Land and Accross said Brook by a great Rock to the Bank of the Shangumkill and so along to the Easterd of Andrew Taylors and so along to Noxon's line and along said Line to the Shangumkill and Accross said Kill to Browns corner and so along said Brown's Line accross a Lot of Widow Johnson's and so along to the South East of John Crages House to the Stony Brook and so along to George Galaspees.

THEREFORE we the Subscribers being chosen Commis=sioners for laying out and regulating Publick Roads in the Precinct of the Wall Kill by an Act of the General Assembly passed the twenty seventh Day of January 1770 Do hereby discharge our duty faithfully in the trust commited to us, HAVE for the benefit of the Petitioners laid out a Road from Philip Mouls to a Brook in Brown's land and accross said Brook by a great Rock to the Bank of the Shaugum Kill and so along to the Easterd of Andrew Taylor's and so along to Noxon's line and along said Line to the Shangum Kill and accross said Kill to Browns corner and so along said Browns line accross a Lot of Widow Johnsons & so along to the South East of John Crages House to the Stony Brook till it meets or Falls into Grahams Road where the Ground will admit to be a Common Publick Road to be mark'd with a blaze and one Notch on two sides

This -

Digitized by Google

Digitized by Google

This our return we desire to be Entered by the Clerk of the County in the County Records.
Wallkill Aprill 10th 1771.

Daniel Butterfield
Jacob Crest

A true Record entered the first Day of July Anno Domini 1771. _____

TO ALL TO WHOM these Presents shall come we Patrick Mc Claghry, James Mc Claghry and James Clinton Commissioners of the Highways for the Precinct of New Windsor in the County of Ulster duly elected and chosen by a Majority of Voices of the Freeholders and Inhabitants of the said Precinct at their Annual meeting on the first Tuesday in April Last - past in Pursuance to the Directions of a certain Act of the Lieut Governor the Council and General Assembly of the Collony of New York entitled an Act for the better laying out regulating and keeping in repair the Common publick Highways in such Precincts in the County of Ulster as are therein mentioned passed the 27th of January 1770. Send Greeting: WHEREAS James Buchanan of the said Precinct requested that we should lay out a Road leading from his House Northerly across the Land of James Mc Claghry, Joseph Scott and the Land whereon James Byrns now lives to the nearest publick Highway - being that which leadeth from the Wall Kill through Little Britain to New Windsor AND WHEREAS Alexander Falls Junr and William Scot liveing in the same Neigh=bourhood with James Buchanan together with thirteen other

Digitized by Google

Digitized by Google

other Persons by their Petition in writeing Dated the 2d Day of July 1771. Directed to us did set forth that a Publick laid out Road from or near Coll. Mathews Lain or Goldsmiths betwixt the two from thence to William Scots and so along the Lain as the Road goes to Alexander Falls and from thence as the Road Runs past James McClaghrys and then past Coll. Clintons from thence a Streight Course past the End of John Burnets House and from thence as the Path leads to the Great Road past William Mulleners to New Windsor would be Highly necessary and convenient and prayed that we would lay out the same as soon as conveniently might be. AND WHEREAS in Consequence of the said Request and Petition we did meet Together and viewed the Land as well over which the Road would run requested by James Buchanan as the Land over which the Road would run as Petitioned for by the said Alexander Falls and others and upon our said View did find that the Road Requested by the said James Buchanan would not be convenient for the said Alexander Falls & William Scot and other Persons resideing in the said Neighbourhood to Travel or Transport their Goods to the nearest publick Highway aforesaid AND we did also find that the said Road Petitioned for by the said Alexander Falls, William Scot and others would by no Means serve the said James Buchanan for the Purposes aforesaid AND ALSO we found on our said View that if either of the Roads requested and petitioned for as aforesaid might Serve to Travel and Transport their Goods to the next nearest Highway as aforesaid that yet the laying out of Either of them would be doing the Greatest Damage to the Owner or Owners of the Land over which the Road would run NOW THEREFORE KNOW YE in Order

to -

Digitized by Google

Digitized by Google

to Accommodate as well the said Alexander Falls Junr and William Scot as the said James Buchanan and others Free=holders and Inhabitants liveing and Resideing in that small Neighbourhood with a Publick Highway leading from that Neighbourhood to the next Publick Highway from whence they may Travel and Transport their Goods to other Towns Precincts Mills or Landing places WE the said Patrick McClaghry, James McClaghry and James Clinton Commissioners of the Highways for the Precinct of New Windsor aforesaid in the County aforesaid have by Virtue of the Powers and Authorities to us Given in and by the aforesaid Act of the Lieut Governcur thoCouncil and General Assembly and in and by one other certain Act of the Governour the Council and General Assembly of the Collony of New York Intitled an Act for the better clearing mending and Further laying out Publick High Roads and others in the County of Ulster passed the 23d of December 1765. Viewed and laid out and by these Presents DO lay out a Publick Road of four Rods Excepting where the same Runs through Meadows Improved Ground or Corn-fields in which Places of the Breadth of two Rods only BEGINING at a Road lately laid out by the Commissioners of Orange County from Goshen Road Past the House of Joseph Beaders and from thence Northerly to the Southermost Bounds of the said William Scots Land and near his South Westerly corner on the Easterly side of a large Swamp or Meadow and Runs thence Northerly along the Easterly side of the said Swamp or Meadow till it meets with the Easterly Bounds of the said James Buchanans Land thence Northerly along the Easterly side of the said Buchanan's Land till it comes to his North Easterly corner being Likewise the said Alexander Falls North Westerly -

Digitized by Google

Digitized by Google

Westerly corner in the Southerly Bounds of the said James Mc Claghrys Land thence crossing his Land on a Course North - twenty eight Degrees East to the Land of Joseph Scots thence crossing his Land on a Course North fortyone Degrees East six Chains and thirty Links to the South Westerly corner of a Tract of 2000 Acres of Land Granted by Letters Patent to Andrew Johnston thence North twenty three Degrees East along the Westerly side of said Tract thirty Chains thence Northerly along the Easterly side of a Hill as the Trees are now Blazed to the Line of a Lott of Land conveyed by the said Patrick McClaghry to John Burnet and thence Northerly along the Easterly side of his Land till the Publick Highway aforesaid leading from the Wall Kill through Little Britain to New Windsor on Hudsons River. AND we do hereby Order and Direct this our return of said Publick Road so by us laid out as aforesaid be Entered on Record by the Clerk of the Peace of said County of Ulster IN TESTIMONY whereof we have hereunto set our Hands this third Day of September 1771.

Patric Mc Claghry
James Mc Claghry
James Clinton

A true Record entered at the Request of Capt James Clinton this eighth Day of January Anno Domini 1772.

pr Christr Tappen DepY Clk.

Digitized by Google

Digitized by Google

BY Virtue of an Act of the General Assembly of the Province of New York, pass'd in the sixth year of our Present Majesties Reign, Entitled an Act for the better clearing, mending and furthering the laying out the Road or publick Highway and others in the County of Ulster. WE the Commissioners of the Precinct of New Burgh for the putting in Execution the Good purposes of the said Act, and by a Petition of the Inhabi=tants and Freeholders, have laid out an open Publick Road, four Rods wide, Begininng at Hutson's River by a Red Oak saplin, mark'd on four sides, then Southerly to the Old Road, as the Road now runs, on Peter Clopper and Albertson's Land, to the North East corner of Samuel Wiatt's Land, and thence along the Partition Line, between the s^{d} Wiatts and Clopper to the Post Road, and across the said Road, running along the said Partition Line till it comes near the Meadow and from thence to the old Road, and to continue along the said Road until it comes to the Bridge, and cross the Bridge near Gedney's Saw-Mill and to run along the said Road to White Head's East-Barr's, and along by his House to marked Trees for said Purpose, and to Continue by the mark'd Trees to the Precinct Line of the Walkiln _____

We do Order the above mentioned Road to be open and Publick thro' as much of the Precinct of NewBurgh as is here directed, and the same to be recorded among the Publick Records of Ulster County in Testimoney whereof We have hereunto put our Hands this 13th Day of December, and in the year of our Lord one thousand seven hundred and seventy one.

Samuel Stratton
Samuell Denton

A true Record entered at the Request of Stephen Case this 3^{d} Day of February 1772

p^{r} Christ^{r} Tappen Dep^{Y} Clk

Digitized by Google

Digitized by Google

BY Virtue of an Act of General Assembly of Province of New York Passed in the Twenty ninth Year of his Majesty George the second of Great Brittaine France and Ireland King Defender of the Faith and in the year of our Lord Christ and in the year of our Lord One thousand seven hundred and fifty six Entituled an Act for the Clearing mending and further laying out Publick high Roads and others in the County of Ulster

Wee the Commissioners for pitting in Execution the Good purposes by the said Act intended so far as the same Doth Relate to the District of the Highlands have at the Earnest Request of many Persons Freeholders and In=habitants of said Precent haveing carefully Viewed the Rode heretofore Laid Oote by the Honarable Cadwallader Colden Esqr from Uronymus Minges Mill upon the Paltz Creek to Newborrow on the West Bank of Hudsons River and finding the same Road to be not only Incon=venient but also Useless in such part thereof as is situated between the mill of Capt Hassbruck and the Breidge that Crosseth Gouceck Creek near the North East End of Snake Hill, have Laid out the same in Man=ner and form as following that is to say the said Road is to pass over the aforesaid Breidge as formerly and to continue along the Rode as it now Runs to a small Breidge near the futt of a small Hill thence crossing the

Digitized by Google

Digitized by Google

The Breidge with a Direct Corse up the said Hill to a Stake standing on said Hill thence keeping a Direct Corse on the West side of a Line of Stakes and marked Stumps and Trees till it meets with the aforesaid Rode laid out by the said Cadwallader Col=den Esqre aforesaid near the Mill of Capt Hassbruck aforesaid which Rode as aforesaid laid out, Wee do hereby direct order and appoint to be hereafter part of the aforesaid Rode laid out from Uronymus Minges Mill to Newborrow, and wee desire that agreeable to law and to the Act above mentioned the same may be Recor=ded in the Publick Records of said County inorder that the same may be and Remain a Comon Roade or High=way in Testimony whereof we have hereunto set our hands this 11th Day of July Anno Dom 1760

Thomas Ellison
Jonathan Hasbrouck
Patrick m^c Claghry

A true Record entered the 17th Day of June 1772 the [and in the Year of our Lord] in the fifth Line of the — first page of this Record wrote too much, the Word [on the Westside] in the 3d Line of this page wrote on Erasure -

p^r Christ^r Tappen Dep^y Clk

Digitized by Google

Digitized by Google

BY VIRTUE of an Act of the General Assembly of the Province of New York pass'd in the twenty ninth Year of his late Majesties Reign George the second of Great Britain France and Ireland King defender of the Faith &c, And in the Year of our Lord 1756. Intituled an Act for the Clearing Mending and Further laying out Publick Rodds and Others in the County of Ulster ——

WE the Commissioners for putting in Execution the Good purposes of the said Act and more Especially of many of the Freeholders Inhabitants of Lattin Town of the Destrict of the Precinct of New Burgh HAVE laid out an Open private Road BEGINING at a certain Black Oak Tree marked on four sides and is Standing by the Publick Road on Walter DeBoises Land, Then along a Line of marked Trees Northerly untill it meets the Paltz line near Abraham Brestons House which said Road we do by Virtue of the said Act above mentioned Order and Appoint the same to be an Open private Road thro' as much of the said Precinct as is before directed And we do Desire that agreeable to Law and the said Act That the same may be Recorded among the publick Records of the County of Ulster And in Order that the same may be and Remain an Open Road. IN TESTIMONEY whereof We have hereunto set our Hands and Seals this 25th Day of July in the third Year of his Majesties Reign and in the Year of our Lord one thousand seven hundred and sixty three.

Samuel Fowler L.S.
Lewis DuBois L.S.

A true Record entered at the Request of Mr Oliver Gray this 18th Day of June Anno Domini 1772. ——

pr Christr Tappen DepY Clk

Digitized by Google

Digitized by Google

BY VIRTUE of the Act of the Genaral Assembly of the Province of New York Passed in the Sixth Year of our Present Majestyes Reign, entitled an Act for the better clear=ing mending and further laying out Publick high Roads and others in the County of Ulster — — — — — —

WE the Commissioners of the Precinct of New Burgh for Putting in Execution the good Purposes of the said Act and by a Petition of the Inhabitants being Freeholders have Laid out an Open Publick Road four Rods wide BEGUINING on the Parition Line of the Precinct of New Winsor and New Burgh near George Clinton Esqr Grist Mill and on an Old Road that Leads from New=Winssor to Kingston, and from the Place of first Be=ginning to Saint Georges Church and along the said Road as it now Runs to Arthior Smith House and to Calab Merritt and by Mr Abner Bruches house and from thence to the Paltz Line as the Road now Runs and the said Road to continue from the Place of first Beguinning through the Precinct of New Burgh to the Paltz Line where it now it we Order the Road above=mentioned to be open and Publick through as much of the Precinct of New Burg as is here directed, and that the same may be recorded among the Publick Records of the County of Ulster, and that the same Road May Remain open and Publick In Tes=timony Whereof we have hereunto set our hands This Twentyeth Day of March and in the Twelvth Year of the Reign of our Sovereign Lord -

Digitized by Google

Digitized by Google

Lord George the third King of Great Brit=
=tan &c and in the year of our Lord one thousand
seven hundred & seventy two. ——————

Samuell Donton
Richard Woolsey
Samuel Stratton

A true Record entered the 19th Day of July Anno Domini 1772.

pr Christr Tappen DepY Clk.

ATT the Request and Pursuant to the Petition of Sundry of the Freeholders and Inhabitants of the Precinct of Shawangunk, WE Jacobus Bruyn, Benjamin Smedes and Isaac Hasbrouck the Commissioners for the said Precinct of Shawangunk appointed in and by an Act of General Assembly made in the sixth year of his Majesties Reign entitled An Act for the Better clearing, mending and further laying out Publick High Roads and others in the County of Ulster, - HAVE taken a Review of the Road formerly laid out on the North West side of the Paltz River in the said Precinct of Shawangunk commonly called the Wenaxcinck Road as far as the same crosseth the Lotts of Jacob Klyn and Burger Myndertse, AND we the said Commissioners finding, That the said Road hath been stoped and Altered in -

Digitized by Google

Digitized by Google

in Sundrie places from where it was formerly laid out, AND ALSO That there is not a convenient place where the same crosseth the Dwarse Kill for Building a Bridge over the same by Reason the Banks on each side thereof are low and Soft ground which soon overflows, and the want of a Bridge there frequently gives great Inconveniencies to people who have occasion to Travel the same, THEREFORE Judging the same to be Realy Inconvenient WE DO order the same to be altered and have laid out the same as followeth vizt BEGINING at the Westermost corner of a Lott of Ground now Inclosed within a Fence on the said Burger Myndertse's Land now in the Tenure of Abraham Roosa and to run from thence along the Road now used to the Northermost corner of - the said Lott of Ground now in Fence, from thence by marked Trees and saplings untill it comes to the South East side of an old House near the Southermost corner of said Jacob Klyn's Land, thence along the Bank or Ridge of up Land on the Northwest side of the Paltz River nearly as the Road is there now opened untill it comes - near the Mouth of the Dwarse Kill then crossing said Dwarse Kill below the Mouth of an Eel whare, thence along the South East side of an old Smith's Shop and then up the Hill where the Road was formerly Dug by Simon Terwilleger near the House of said the said Jacob Klyn and then into said Klyn's Garden to the North East of two Posts sett up together for a pare of Barrs to said Garden and then crossing the said Garden so that there may - be the breadth of four Rodd for said Road on said Klyn's Land

Digitized by Google

Digitized by Google

Land from the South West bounds of Charles Brodheads Land, and from thence keeping a Direct course so that it runs along the North East side of a Rock lying partly on a Ridge of Ground and from thence with a Direct course untill it comes into the said Road formerly laid out, at a black Oak Tree marked standing on the South East side of the said Road being about six Rodd from the South West end of said Charles Brodheads lane, AND we do hereby allow that the breadth of said Road be four Rodd, And that the said Road formerly laid out as far as we have now altered the same, That is to say, from where this Road now laid out Parts from the same to where it comes into it again may be stoped up; AND WE DO hereby Require that this our return of the said Altera=tion be Entered in the County Records by the Clerk of the Peace IN WITNESS whereof we have hereunto sett our Hands this twelfth Day of August Anno Dom. 1772.

J: Bruyn
Benjamin Smedes
Isaac Hasbrouck

A true Record entered at the Request of Mr Jacob Klyn this 14th Day of August Anno Domini 1772.

p^{r} Christ^{r} Tappen Dep^{y} Clk

Digitized by Google

Digitized by Google

Marbletown Novem^{r} y^{e} 28th 1772
At the Request of Ephraim Chaimbers & Johannis
Bogart both Freeholders and inhabitants of said Township
We Jacob Hasbrouck and Nathanniel Cantine the Sur=
=vying Commissiones to Lay out Roads in the Township
aforesaid as by Virtue of an Act Intituled an Act for the
better clearing mending and Laying out Publick High
Road and others in the County of Ulster Passed y^{e} 23 Decem^{r}
1765) have Laid out a Private Road at the Breath of Tweenty
four foot ——— ———
BEGINING on the North West side of the Kings Road where
a Stone is set in the ground between the Land of the Heirs
of Leonard Hardenbergh and Andries DeWitt Esq from
thence Running North seventy two Degrees West six
Chains then South eighty two Degrees West two Chains
thirty Links then South sixty two Degrees West one -
Chain thirty Link then North sixty eight Degrees West
three Chains then North forty five Degrees thirty Minutes
West three Chains then North Sixty Degrees West Two
Chains forty three Links then North seventy five Degrees
and thirty Minutes West five Chains forty five Links
then North sixty seven Degrees West four Chains Twelve
Links then North eighty eight Degrees West nine Chains
seventy seven Links

Jacob Hasbrouck
Nathaniel Cantine

A true Record entered at the Request of Mr Ephraim
Chambers (the Word [South] in the 15th Line being first wrote
on Erasure this fourteenth Day of December 1772
p^{r} Christ^{r} Tappen Dep^{y} Clk

Digitized by Google

Digitized by Google

BY Virtue of an Act of General Assembly of the Province of New York pass'd in the twenty ninth Year of his late Majesty's Reign George the second of Great Britain France and Ireland Defender of the Faith &c: And in the Year of our Lord Christ Anno Domini one thousand seven hundred and fifty six Intituled an Act for the clearing, mending and further laying out Public Roads in the County of Ulster

WE the Commissioners for puting in Execution the good purposes as by the said Act doth Relate to the District of the Highlands, have for the Care and benefit of all his Majesties Subjects and more Especially at the Earnest request of many Persons Freeholders and Inhabitants of the Township of New Windsor in the said District of the Highlands and with the Consent of the Owners of the Enclosed and Improved Lands. HAVE there laid out one public Road (or highway) of forty foot in breadth BEGINING at Hutsons River at the Division Line of the Land of Mr Thomas Ellison and Mr Joseph Sacket thence runing along their Division line and the South End of said Sackets House and the North End of a House belonging to the said Ellison always keeping twenty foot on Each side of the said Division line aforesaid untill it meets with a Street called and known by the Name of Union Street laid down by the Propriators of New Windsor on a Plan of the said Township thence continuing the same Course along the aforesaid Division Line always keeping the breadth of forty foot the one half of the Land of Thomas Ellison other half out of the said Union Street and the Lands of Robert Huey untill it meets and Enters into the Great Public Road that leads from the Rundoubts Kill to Southerly bounds of the County of Ulster. ———————

ALSO

Digitized by Google

Digitized by Google

ALSO another Cross Road (or public Highway) of Forty foot in breadth begining in a Road known by the Name of Goshen Road at the West side of the said Ellisons now dwelling House on or near the Foot of the Hill thence along the Foot of said Hill between the Hill and Ellisons Spring of Water always keeping at Least twenty Foot Distance from said Spring of Water on the West side thereof thence with a Direct Course thro' the said Ellisons Orchard and the Lands of Joseph Sacket and Robert Hueys untill it meets and Enters a certain Street called and known by the Name of Water Street laid down in a plan of the Township pf New Windsor aforesaid -

WHICH Roads laid out and asscertained as afore-said WE do by Virtue of said Act Order and appoint them to be public Common Roads (or high Ways) Thro, as much of said Precinct as is above directed and do hereby desire that agreeable to abovesaid Act the same be Recorded on the Public Records for the County of Ulster in Order that the same may be and Continue to be public Common Roads (or Highways) for the good purposes and Advantages Before mentioned. AND IN TESTIMONEY whereof We have hereunto set our Hands & Seals the twenty third Day of July in the first Year of the Reign of our Sovereign Lord George the third of Great Britian France and Ireland Defender of the Faith &c and in the year of our Lord Christ Annoque Domini 1761. ————

J: Hasbrouck (LS.)
Patrick Mc Claghry (LS.)

A true Record entered the fourteenth Day of December Anno Domini 1772.

pr Christr Tappen Depy Clk

Digitized by Google

Digitized by Google

TO WHOM it may concern this is to
Certify that upon the Petition of a part of the Inhabitants
of the Precinct of Mamecotting WE the Commissioners
of the High Ways for the said Precinct have laid out a
Publick High Way of which we make a Return with
Request to have it Recorded, which is as follows Viz. —
BEGINNING at a Stone set in the Ground on on
the East side of the Kings highway about twelve Chains
from the Magagemeck Creek deviding the Land of
Benjamin Depuy and Christopher Coddington & so along
the Line twenty foot in breadth over said Coddingtons Land
to a Stone set in the Ground dividing the Land of said
Depuy from the Land of Jacob R. DeWitt from thence
along the Line dividing the Land of said DeWitt and Elias
Gumaer over said DeWitts Land from thence over said
Coddingtons Land by the said Coddingtons House from
thence to and over the Bridge that is over Bashies Kill
from thence North Easterly along the now marked Trees
to the Gap of the Shawengunk Great Mountain Opposite
the now dwelling House of Daniel Ingason from thence
through said Gap along the now marked Trees by said Ingasons
House from thence to the Line dividing the Precinct of the
WallKill from the Precinct of Mamecotting Joining the Road
laid out by the Commissioners of the Wall Kill Precinct The
Road to be 20 Foot in bredth the whole way Given from under our
Hands in the Precinct of Mamecotting the 22d Day of May
Annoqe Domine 1772. — Benjamin depuy
Jacob Rutsen DeWitt

A true Record entered at the Request of Mr Jacob R. DeWitt the Word
[Kill] between the 22 & 23 Lines & the Word [from] between the 24 & 25
[Lines first Interlined
the 14th Day of December Anno Domini 1772.
pr Christr Tappen Depy Clk

Digitized by Google

Digitized by Google

Ulster County ss. Jacob Hoornbeek, Benjamen Hoornbeek
and Andries DeWitt Comissionars appointed for the Township
Rochester in the County aforesaid by an Act Intiteled An Act
for the better clearing mending and further laying out
publik High Roads and others in the County of Ulster
WHEREAS John Depuy of the said Township of Rochester
Required of us to lay a Road from the Land whereon he now
lives over the Land of Elias Dépuy to an other Tract of Land
of the said John Depuy on which Last Tract the said John
Depuy cannot come to without cross ing the Land of the said
Elias Depuy and we the said Commissionars have taken
a View of the Land where the said John Depuy required
a Road to be laid over, and do judge it necessary to lay a
Road over the said Land of Elias Depuy wherefore we the
said Commissionars by Virtue of the power and Authority
given and granted to us by the said above mentioned Act
Do Order and lay the said Road over and a cross the said
Land of Elias Depuy in manner following BEGINNING
by a Stone sett in the Ground on the parting bounds between
the said Elias and John Depuy in a Clear field between
their dwelling Houses, and runs from thence South twinty
seven Degrees and fifteen minuets East fifteen Chains thence
South forty eight Degrees East five Chains thence South
sixty one Degrees East three Chains and twinty Links
thence North eighty four Degrees and thirty minuets East
three Chains and forty four Lincks thence South seventy
seven Degrees and thirty minuets East four Chains to a
white Oak Tree marked thence South sixty one Degrees East
two Chains thence South seventy nine Degrees and thirty
minuets

Digitized by Google

Digitized by Google

Minuets East one Chain and sixty nine Links to near the Land of said John Depuy thence South sixteen Degrees East to the Bounds of the Land of the said John Depuy, the said Road We order and lay all along the North Northeast and East side of the said Lines from the Bounds of the said John Depuy to the Bounds of the other Land of said John Depuy and to be in Breath twinty Feett English Measure and further We do Order that this our Proceedings thereon shall be Recorded in said County Records, As Witness our Hands this twinty fifth Day of December Annoq Domini one thousand seven hundred and seventy two.

Jacob Hoornbeek
Benjamin Hoornbeek
Andries De Witt

A true Record entered at the Request of Jacob Hoornbeek Esqr the Word [Road] between the 2nd & 3^{d} Lines of this 48. page wrote and Interlined this fifth Day of January Anno Domini 1773. —

p^{r} Christ^{r} Tappen Dep^{y} Clk

Digitized by Google

Digitized by Google

WHAREAS Seavrall of the Freeholders and Inha=
=bitants of the Presinct of the Wallkill have presented their Potistuon to us the subcribers and dow complaine the they have Laine under a deficulty relaiting unto a Road that as they have been informed has been laid out sum Years ago and thare cannot be a Survey found nor no account thereof in the Records, and is the most Publick Road in the South bounds of the County. —

THEREFORE we the Subscribers being Chosen Commistioners for laying out and Regulating Publick Roads in the Presinct of the Wallkill by an Act of the General Assembly Passed in the Year of our Soveirign Lord George 1769. and we being willing to discharge faithfully the trust committed to us and have for the benifit of the Contry and Inhabitants Lain out a Road BEGINING on the Publick Road betwen the House of Stavanis Crist and the House of Jacob Crist from said Road acrost the Wallkill or Pauls River so caled as the Bridge now stands and so allong the said Road as it formerly went pasing the House of Arter Parks and so allong said Road thurow the Lane of Henery Van Keuren and so along the said Road Passing the Walkill meatting house and so along as the Road now Runs thurow the Lands of Nathaniel Hill and so along as the Road now Runs to Mr Cadwale=
=der Colden Ju and so along to the Boundridge of our said Pre=
sinct adjoineing the Roads that leads to Hudsons River and

Digitized by Google

Digitized by Google

AND this we alow as a Publick Road of Twenty feet wide Persuant to the Act of the General Assembly and desire that this our Return of this said Road be entered in the County Record by the Clark of the Peace in Testi=mony whereof we have hereunto set our hands this 6 Day of august in in the Year of our Lord God 1771

Hendickus Van Keuren Ju^{r}
Jacob Crist

A true Record entered at the Request of Mr Hendricus Van Keuren Junr the 15th Day of February 1773.
p^{r} Christ^{r} Tappen Dep^{y} Clk

PARSUANT to the Acts of the Genural Assembly of the Province of New York made for laying out Public high Roads and other in the County of Ulster, We the Commissiones of New Burgh Precint with the Commissiones of New Marlburgh Precinct have met together and for puting in Execution the Good Purposes of the said Acts & by a Petition of the Inha=bitents of New Burgh & NewMarlburgh Precincts have laid out an open Public Road Three Rods wide. Beguinning upon the East side of the Road and oposite to the Road Leading to the Mountains And on Samuel Tounsand Land Near his House in the Precinct of New Marlburgh and from the Place of first Beguinnings

Digitized by Google

Digitized by Google

BEGUINNINGS runing Easterly near the south side of Samuel Tounsand House & Barn and through said Towns and field to a Walnut Tree near the East side of a Brook standing on James Mer=
=ritt Land and from thence to a Wightwood Tree on James Merritt Land and from thence into the Old Road where it can be best maid & to Continue with the Old Road Through Thomas Merritt & Caleb Merritt Lands to the Precinct Line of NewBurgh and to Continue along the said Road near the Northside of Wolvers Eckers Grist Mill & Crossing the Creek where the Old Bridg was and from thence to a Dry Chesnut Tree near Caleb Merritt South Line and along the said Line to a Red Oak Tree and from thence along the Road near Caleb Merritt Fence to the Kings Road amd along the Kings Road Southerly to a Black Oak Tree and from thence Easterly through ye North side of Wolvers Eckers Old field until it comes into the old Road and to Con=
=tinue with the Old Road to the River at Henry Smith — Dock. The Road Easterly from the Kings Road Through Wolvers Eckers Old fields to the River we alow to go through Gates or Bars for five Years from the Date hereof and then to be open; WE DO ORDER the Road abovementionod to be open and Public through as much of either of the afores d Precincts as is here Direct and that the same may be Recorded among the Public

Digitized by Google

Digitized by Google

Public Record of the County of Ulster and that the said Road may be and Remain open and Publick IN TESTA=
=mony whereof we have have hereunto set our Hands this fifth Day of Junuary and in the Year of our Lord one thousand seven hundred and seventy three
The word Lands Interlind between 18 & 19 Lines from the Top before Signing ——————————

Samuel Stratton
Samuel Denton
Lewis DuBois
Richard woolsey -

A true Record entered the 3d Day of May Anno Dom. 1773. the Words [the Road] between the 19 & 20th Lines of the second page of this Record being the 51 page of this Book being first Interlined.

pr Christr Tappen DepY Clk

BY VIRTUE of an Act of the General Assembly of the Province of New York Passed in the Year of our Lord 1766 Entitled an Act for clearing mending & Lay=
=ing out Publick High Roads & others in the County of Ulster; WE the Commissiones for Putting in Execution said Act for the good Purposes as far as do Relate to the Destrect of New Marlborough HAVE at the Earnest Request of many Freeholders & Inhabitants of said County, WE haveing viewed the Road and finding it much for the conveniency of the Publick have Laid out the same in Manner & form as follows Vizt that is to say beginning

Digitized by Google

Digitized by Google

Beginning at the Road that comes from Newburgh opposite and westward of Henry Deyo's Grist Mill thence Runing on the West side of the Old Mans Kill as the Old Road or Cart Path formerly Run till it joins the same road Opposite the New Bridge Near Joseph Bloomer's North Line AND ALSO by the Authority above said have laid /—/ another Road to begin in the Line of the Road between John Schott & Byah Perkins & Henry Dejo to run westward one Rod on Eaches Land to Extend to the Rear said Perkins and Deyo Land to be a Private open Road two Rods wide - - The first mentioned Road is to be a Publick high way three Rods in wedth & we Desire that agreeable to Law the said Roads may be Recorded in the Publick Records for said County agreeable to the above Directions, In Testimony whereof we have set our hands this 2 April 1773.

Lewis DuBois
Richerd Woolsey

A true Record the word [Passed] in the second of this Record being first wrote on Erasure. this 5th Day of May Anno Domini 1773.

pr Christr Tappen DepY Clk

Digitized by Google

Digitized by Google

TO Roeleff Elting Samuel Bevier and Salomon Hasbroeck
Commissioners Appointed to Regulate the High ways and to Lay out publick Roads Within the precent of the New paltz

THE Humble Request of Sundry of the Inheabitants of the Precinct of Shawengunck and the Neighbourhood of Nescotack In behalf of themselfs and Several others - -

SHEWETH THAT WHEARAS the road formly laid out - Between the Land late of Joseph Hasbroeck Deced and the Bounds of the New paltz have frome time to time been Altered and Stoped up Soe that the People passing and Repassing the said Road Have been put to many Difficulties and uncertaintes Whereto- pass the Said Road and as Wee are Informed that the said Road as it was formerly laid out Hath not been Entered Up on Record it will bee Difficult to Distinguish where the said Road be Laid We therefore Request that the said Road be Laid out Marked and Distiguished from the Land late of the said Joseph Hasbroeck Deceased Through the most Convenient places to the Bounds of the New paltz aforesaid, Nocolas Rosa, Johannis Cornelyas Decker, Zagheryas Hoffman, Jacob Decker, John Harden= =bergh Junr Benjamin Smedes Junr Josua Smedes, Hendreyck Decker Abraham Terwillegen, Johannis Sammens, Jacobus Bruyn, Benyemen Smedes, Robert Graham, Robert Ken, Elsie Hasbroeck, - - - -

IN CONSIDERATION of the above Said Request Wee - Roelef Eltinge, Sumuel Bevier, and Salomon Hasbroeck, Com= =missioners appointed to Regulate the Highways and to lay out publick Roads -

Digitized by Google

Digitized by Google

ROADS within the Precenct of the New paltz wee Doe Herby Lay out one Publick way BEGINNING at the South End of the paltz Land at the Swingengate Now Standing wear the Road Ends which Leads to the New palts from thence as the Road now Runs to a Cartain brigh over a Small bruck of Water nere the House of Peter Low and So a Longe as the Road rode Now Leads back of the Orchards of Salomon Duboys and Lawies Duboys, as far till it meets with a road which Leads to the House of Lawies Duboys Neere a stone sat op for a bound=
=riths and from thence as the Road now Runs to a certain bruck of water Called the Stone Kill and from thence as the road runs to a Cartain brigh near the House of Hendereckus Du=
=boys and from thence as the Road now runs to the Land of the Late Joseph Hasbroeck Deeesed and wee Doe Allow the breath of the aforesaid road from the paltz Land to the road that Leads to the House of Lawies Dubois the full breath of twenty foot and from thence to the Land of the Late Joseph Hasbroeck Dec^{d} the full breath as the Law Alows and wee Doe Hereby further alow Cornelyus Du=
=boys to Set one Suffisiant Swingengate on the road Heretofore Laid out In any Places of the Road back of the archart of Salomon Du=
=boys or Lawies Duboys and the said Cornelyus Duboys to keep the aforesaid Gate In Good order and repaire the same from time to time upon His one Cost and Charge.

Giving onder our at the Town of New paltz this twenty Day of March 1740.

Roeloff Eltinge
Samuel Bevier
Salomon Hasbrouck

A true Record entered at the Request of Noah Eltinge Esqr the 1st Day of June 1773.

p^{r} Christ^{r} Tappen Dep^{y} Clk

Digitized by Google

Digitized by Google

BY Cornelius DuBois Noah Eltinge Esq^rs Abra=
=ham Dojo, Abraham Donaldson, and Peleg Ransom
Commissioners for Highways for the Township of
the New Paltz and the Neighbourhood thereunto be=
=longing appointed in and by an Act Entitled an
Act to amend an Act Entitled an Act for the better
clearing, mending and further laying out Publick high Roads
and others in the County of Ulster.-
Passed the 8th March 1773

WHEREAS Samuel Bevier, Solomon Hasbroucq
and Cornelius DuBois on the fifth Day of August 1749
as Commissioners for the said New Paltz, DID lay out a
Road on the East side of the Paltz River vizt beginning on
the West side of the Paltz River at the Rift (or fording place)
at the Kings Road and thence through the said Rift to the
East side of said River &c. So as to pass between the Dwelling
House and Barn of the said Noah Eltinge as in and by
the Proceedings of the said Commissions last abovenamed
Remaining on Record in the Office of the Clerk of Ulster County
may more at large appear ————

AND WHEREAS the said Noah Eltinge hath
since made an alteration and Amendment of the said
Road by leading or Removing the same round the South
Westside of his said Barn. WHEREFORE.————

We

Digitized by Google

Digitized by Google

WE the said Commissioners first abovenamed by Virtue of the said Acts, Do hereby allow and approve of the said Alteration and Amendment made in the said Road as being more commodious and Convenient then before and we do hereby order the same so to Remain and Continue at the Breadth of Sixteen foot and we do hereby also Allow all Swinging Gates of the said Noah Eltinge that hang on or over the said Recited Road to be and Remain in the Places they now Hang Provided the same be kept in Repair, according to the True intent and meaning of the said Act, WITNESS our Hands the 28th Day of May Anno Domini 1773.——————

Abraham Donaldson
Peleg Ransom
Noach Eltinge

A true Record entered at the Request of Noah Eltinge Esqr the 23d Day of June Anno Domini 1773.
pr Christr Tappen, Depy Clk

Digitized by Google

Digitized by Google

WE the Commitioners formerly laid out a Road from the Widow Mc Cords Land to John Mc Neals Mill along by the House of James Wilkin and finding another Road more Convinient for the Neighbours we Stoped up the first Road

Johannis Neukerk
Johannis Miller

A true Record entered at the Request of Mr James Wilken this fifth Day of August Anno Domini 1773.

pr Christr Tappen DepY Clk

Pursuant to the Acts of the Govenor Council and General Assembly of the Province of New york Mado for Laying Out Public high roads & other in the County of Ulster for the Benifit of our Majestyes Good Subjects that Labour under Difficulty and Disadvantages for the want of Public roads as far as it Extends to the Precinct of Newburgh.

We the Commissioners of the Precinct of Newburgh for Puting in Execution The Good porposes of the said Acts and by a Petition of the Inhabitants being freeholders hove Laid out Two Common open And Public Roads or high ways Three Rods wide Each Road first: Beguinning on the Wallikill Road and from Thence Runing Northerly By the East End of Mr Abel Bilknap House and Crossing the Crick over the Bridge and from thence Runing Near a Straight Corse to a Black oak Tree

Digitized by Google

Digitized by Google

Tree marked Standing on David Gedney Land and from thence Run=
=ing Easterly acrost the Crick to a marked Black Oak tree Were
there may be sean the Butments of a Bridg that were formerly
Built & runing from thence Easterly By marked Trees through
David Gedney and Daniel Gedney and William Collard Lands to a
Peparage tree Standing by the South side of and old road by William
Collards fence and from thence Runing as the old road runs
to the Lime Stone hill and to Samuel Clarks South Line & to the
Kings road on the Church Lands and Crossing the Kings Road
and runing by the South side of Samuel Clark fence to the
Bank of the river to a Poplar Tree as the old road runs and from
thence along the Bank of the river to an old Dock on the Church
Land Where Said road Ends at the River - -.
Road Second: Beginning upon road first at a Cartain Peparage
Tree Standing upon the Southside of said road Near William Collard
fence and from thence runing North Westerly by an old Road
upon the Church Land and through the Lands of Elezer Gedney - -
Deceased Runing by the North west Corner of said Elezer Gedney
house and to the Bridg Below the Saw Mill of Joseph Gedney and
Runing as the old Road runs from the Place of first Beginning
to said Bridg where said Road Ends. WE DO order the roads above
Mention to be both of the Said Roads to be open and Public Roads
or highways through as much of the Precinct of Newburgh as is here
Directed Agreeable to Law and Said Acts and the same to be Recorded
among the Public Records of the County of Ulster and that the said
roads my be & remain Open and Public Roads In Testamony whereof
We have hereunto Set our hands and Seals this thirty first Day of
March In the year of our Lord one Thousand Seven hundred Seventy
three-

Samuel Stratton L S.
Samuel Denton L S.

A true Record entered at the Request
[of Mr Mathew DuBois
this 24th Day of September 1773
pr Christr Tappen
[Depy Clk

Digitized by Google

By Virtue of an act of the General Assembly of the Province of New York passed In the twenty ninth year of his late Majesty Reign george the Second of Grate Britain fraince and Ireland King Defender of the faith and in the year of our Lord one thou= sand Seven hundred and fifty Six Intiteled an act for the Clearing mending and further Laying out publick Roads and others in the County of Ulster We the Commissioners for Putting in Execution the Good purposs of the said Act and more Especially of many of the freeholders of harrisons pattent Inhabitants of the Precinct of Newbourgh have Laid out an open publick Road three Rods wide beginning at the west Side of the Kings Road on the line Between Jehiel Clark and gabril purdy and So runing on the Line or near the said Line and so on the same. Between the said Jehiel Clark and Samuel Stratton and So to Continue on the said Line between Samuel Stratton and John Stratton till it Comes to the foot a hill to the westward of John Strattons barn and then turns to the Southward Along the feield by a Great Chesnut Stump and then Northward a Crost the Line round the North End of a vailley on Samuel Strattons Land and from thence to the Line aforesaid and So along the Line near the End of a Clear'd feield and Northward from thence a Crost Samuel Stattons Land to white oak Tree marked near the Line Between Samu= =el Statton and Gilbord purdy and SO along the Said Line till it Comes to Walnut Sapplin marked and then on the Land of Samuel Stratton near the foot of a hill to an old road And

So

Digitized by Google

Digitized by Google

SO along the old Road on the Land of Gilbord Purdy and to Contin=
=nue near the old Road by Some marked trees till it Comes on the
East Side of hill to the West Side of a Creeck Called the bever Dam
Creeck and from thence Westwardly along aline of Marked trees
till it meets with the Wallikill Road at a white oak tree mark=
=ed on fore sides which said Road we do by the Act above Mentioned
order and apoint the same to be an open Publick Road there as
much of the said preceint as is before Directed and we do Desire
that Agreable to Law and the said act that the same may be Record=
=ed among the publick records of the County of Ulster and in order that
the same may be and remain an open publick Road In testimony
whereof we have hereunto Set our hands this third Day of Aprail
in the tenth year of his Majesty's Reign And in the year of our Lord
one thousand Seven hundred and Seventy - - -

Samuel Fowler.
Lewis Dubois- -

A true Record entered at the Request of Mr Mathew
DuBois the 24th Day of September Anno Domini 1773-
pr Christr Tappen DepY Clk

Digitized by Google

Digitized by Google

BY VIRTUE of a Petition to us the Subcribers Directed We Laid out a Publick highway in the County of Ulster two Rods wide Beginning on the Old Minisink road near John Connor's bridge & Running thence to the Line between the Lands of Moses Philips & Mathias Seely thence along the S^{d} Line untill you Come near to a Lot of Land Commonly Called Bankers Lot, thence A Cross Bankers Lot a Slaunt to a Black Oak tree Standing outside of Samuel Dunnings fence thence with a due Course to a black Oak tree, thence to a tree Standing on the Line Between John Dun=ning & William Stubs to the southward of his House and so with a Due Course to Joseph finchs & thence to the Block house Number two & thence to the Land of Clare Everett & a Cross the same as the ground will best allow & so the most Convenient way to the Pine Swamp this we Desire to be Entred on Record Witness our hands this 21st Day of Janr^{y} 1771 -

Daniel Butterfield
John Miller

A true Record

25 Septr 1773 p^{r} Christ^{r} Tappen DY Clk

Digitized by Google

Digitized by Google

TO ALL TO WHOME these Presents shall Come or in anywise Concern KNOW YE That we Noah Eltinge, Abraham Donaldson and Peleg Ransom being three of the Commissioners for the Township of the New paltz and the Nabourhood thereunto belonging in the County of Ulster; Pursuant to two Acts of his Excellency the Governor the Council and the General Assembly of the Coloney of New york the one Passed the Eight of March 1773. Entitled and Act to Amend an Act Entitled an Act for the better clearing Mending and further Laying out, Publick high Roads, and others in the County of Ulster, And the other Passed the 28th of December 1766 Entitled an Act for the better Clearing Mending and further Laying out Publick High Roads and Others in the County of Ulster at the Request of Daniel Woolsey Abraham Conklin, Moses quimbe, Nathaniel Potter Zopher Perkins, Hugh Cole, Ebenezer Perkins, Nathani= =el wyatt, Seth hubbill, Adam Solomons, Instis Hubbill James Done, Joseph Cole, Elezer Cole, Valentin Per= =kins, David whitney, Wm Tilson, Wm Moser, John woolsey Have and By these Presents DO by Virtue of the Power and Authority to us given in and by the said Acts, Lay out a Road or highway, From hutsons Rever BEGIN= =NING at a hemlock Tree Marked with three blases about high water Marke 8 or 10 Chains to the North of yeafrows hook and from thence Southward to a black Oak Tree Marked with four blases near or at the Place where the road turns up the hill to the westward and from

Digitized by Google

Digitized by Google

FROM thence westward along the South Line of
the Paltz Pattant to the kings road and from thence
Northerly along the kings Road to the house of
James Freeman from thence across a small brook
to a large white oak tree Marked with 2, blases and
from thence Round the west side of a small hill
into the Road again from thence along the Road to
Grames Line and along as the Trees is Marked untill
the road goes Across Volintin Perkins Land then along
Hugh Coles stone fence, to the North End the west-
side of the Road from thence to the Norwest corner of
said Coles field from thence along the Road to Dani=
=el Woolseys Land from thence along the Line betwen
Peleg Ransom and Daniel Woolsey as the ground will
sute best Near to the Line and so Along the Line to
Near to the brook to a stone Set in the Ground from thence
to Another Stone up along the brook then Right Across
the brook to the East side of said Woolseys Orcherd
and from thence Southward All along the Orcherd
to the road and from thence along the road as it now
goes to Grames Line, or to the west end of the Rever-
Lotts the said Road or high way to be in breath from
the place of beginning one Chain To where the
Road comes across Mr Volintin Perkins Land
and then to the west End of Daniel Woolseys
Clear'd Land to be two rods in bredth & from thence
to the End of the Road to be one Chain in wedth,

We -

Digitized by Google

Digitized by Google

WE DO order the said Road to be recorded by the Clarke of the Pece in his Office this Given under our hands this first Day of January 1774.-

Noach Eltinge
Abraham Donaldson
Peleg Ransom

A true record entered the sixth day of January An^{o} Domini 1774.-

---

BY VIRTU of an Act of the General Assembly of the Provinsce of New York passed the sixth Year of our present Majestys Reign entitled an Act for the better clearing mending and further laying out Publick High Roads and others in the County of Ulster- WE the Commisioners of the Precinctt of New Marlborough for puting in Execution the good purposes of the said Act and by a Petition of the Inhabitents being Freeholders, have laid out an open publick Road three Rods wide Beguining on the West side of the Road that leads from Latting Tound to Silus Purdees Mil and on the Line that runs between Richard Woolsey & Joseph Mor and so along the Line thereof West two Rods on the Southside of the Line and one on the North side of the Northwest

Digitized by Google

Digitized by Google

North West corner of s^{d} Woolseys Land thense on the line betwean s^{d} Mory and Nathanil Husone to a Swamp thense turning Southerly on s^{d} Husons Land and again Westerly by marked Trees to s^{d} Mory's South Line thense along the Line thereof on s^{d} Husons Land to the North West corner of s^{d} Husons Land these Southerly on s^{d} Husons Land by marked Trees unto John Lesters Land thense Wsterly by a line of marked Trees until it cums to s^{d} Mory's South line again thense West along s^{d} Morys Line to the Foot of a hy Hill thense Northerly alon'd the Foot of s^{d} Hill a croast s^{d} Morys Land thense by a line of marked Trees a croast the Mountn to a bog Meado thense on the Northside thereof by marked Trees to Edmond Turners House from thense on a Line Southerly betwean s^{d} Turner and Joseph Darby a croast an out let that leads from the afores^{d} Meado thense Westerly by marked Trees to a Swamp near Daniel Meguins poot Ash Works to s^{d} Meguins line thense along the line thereof untill it cums into the Road that leads from the Palts Road to the Nuborough Road We do order the Road above mentioned to be open & publick and that the same may be Recorded among the publick Records of the County of Ulster and that the same Record may be and remain an open and publick Road IN TESTIMONY whereof we have hereunto set our Hands this 17th Day of August and in the Yar of our Lord Christ 1773.

Richard Woolsy
Joseph Mory
Caleb Merritt

A true Record entered at the Request of Mr John Duffild the 30th Day of March Anno Domini 1774,

p^{r} Christ^{r} Tappen Dep^{y} Clk

Digitized by Google

Digitized by Google

BY Virtue of an Act of the General Assembly of the Province of New York passed in the Sixth Year of our Present Majesty's Reign entitled An Act for the better clearing mending and further laying out public High Roads and others in the County of Ulster WE the Commisioners for the Precinct of New Marlborough for puting in Execution the good purposses of said Act and by a Petition of the Inhabitants being Freeholders have layed out a public high way three Rods wide BEGINNING at the Kings Road in the line between Henry Deyo & Joseph Bloomer then West=ward in said Line to the pine Hill so called then round said Hill on the North side till it meets said Line then by marked Trees to Henry Deoyo N. W. corner thon South westwardly to the line of Henry Jones then on his line to a Swamp thence runing on the West-side of said Swamp in the most convenient place continuing on the Westside of Harry^{s} Swamp till it meets a certain Road that crosses the Mountain oppisete the Lands of Mr Lake - WE DO order the Road above-mentioned to be open and public as here directed & that the same may be Recorderd among the public Records of the County of Ulster and that the same may be & Remain an Open & public Road IN TESTIMONY whereof we have hereunto Set our Hands this 18th Day of Augt 1773.————

Richard Woolsey
Joseph Mory
Caleb Merritt

A true Record entered at the Request of Mr John Duffild this first Day of April Anno Domini 1774 ————

p^{r} Christ^{r} Tappen Dep^{y} Clk

Digitized by Google

Digitized by Google

Ulster } ss.
County }

TO ALL TO WHOME these Presents shall Come or in any wise Concern KNOW YE that we Noach Eltinge, abraham Donaldson and Peleg Remsum, Being three of the Commissioners for the Township of the New Patz, and the Neighbourhood thereunto belonging in the County of Ulster Pursuant to two acts of his Excellency the Govenor: the Council and the General assembly of the Coloney of New York the one passed the Eight March 1773. Entitled an act to amend an act Entitled an act for the better Clear=ing mending and further Laying out, Publick High Roads and others in the County of Ulster and the o=ther Passed the 23d December 1765. Entitled anact for the better Clearing mending and further Laying out Public high Roads and others in the County of Ulster at the Request of Denne Ralye John Teer=pening, Bonderveyn teerpening, Gidion Ostrander Petrus Ostrander, Jacob Concklin, Isaac van Bunscho=ton, Jonathan ostrander, David ostrander, Christopher Ostrander, Wilhelmus Ostrander, Peter Viele Johannis Freer Junr Eliza Freer, Robert Everitt Absalom Case, Josephat Haesbroack, Wilian Allison Markus ostrander, Joseph terwilger, John Terwilger, Jonathan Terwilger, Teunis Van Vliet, Daniel Freer Junr Isaac Freer Joseph Freer Petrus Van demorken HAVE and By theseProsonts, Do by Virtue of the Power and authority to us given in and by the said acts Lay-out a Road or High Way From the road or Highway Laid out in the Precinct of New malborough to the land of Joseph terwilger; and runs from thence N.28° E. 18ch to the Mill Pond of John terwilger on the Same Course 3ch then N 24° E 24ch to the Bridge at Jonathan terwilger then N. 35° W. 8ch then N. 31° E. 7ch 50L to the Line of -

Digitized by Google

Digitized by Google

OF Hugo Freers Patent then along the West side of said Line N 46° E 19ch to the Land of teunis Van Vliet then N. 61° E. 6ch then N. 33. E. 7ch 50 L to said Line of Hugo Freers patent then along the same N. 46° E. 57ch to the Road that leads from Isaac Freers to the New Paltz town then along the said Road N. 23° E 24ch 50L then N. 17° E. 35ch then N. 27° W 5ch 70L then N 6° E 13ch 50L then N. 26 E 15ch 55L then N. 4° E. 13ch 46L then N 16 E 15ch then N. 2° E. 27ch then N. 22° E 13ch =33L then N. 10° E 12ch to a small Brook or Rivulet then N 19° 30 m E. 5ch then N 24 W 4ch then N. 55° W. 8ch then N. 20° W. 5ch N.6° E 5ch then N. 27° 30. W. 5ch then N. 18° W. 3ch 24L then N. 28° W. 3ch then N. 15° W. 10ch then N. 5° E. 2ch to the Lane or Road that Leads From the New paltz town to Hudsons River, and we Do hereby order and Lay the said Road to be twenty feet in Breadth From the Place of begining to the North side of the Cleered Land of Isaac Freer and the other part of the Road hereby Laid out to be in Breadth one chain, and we do hereby order and Direct that this our Return be entered of Record in the offioe of the Clerk of the Peace of said County of Ulster, IN WITNESS whereof we have hereunto set our Hands this thirtyeth Day of Decem= =ber in the year of our Lord Christ one thousend Seven hun= =dred and Seventy three. ————————

Noach Eltinge
Abraham Donaldson
Peleg Ransom

A true Record entered at the request of
Mr Noach Eltinge the 7th May 1774 -
pr Christr Tappen DepY
Clk

Digitized by Google



Digitized by Google

BY VIRTY of an Act of the General Assembly of the province of New York pased the sixth Year of our present Majesty's Reign, entitled an Act for the better clearing mending and further laying out the public High Roads and others in the County of Ulster We the Commisioners of the precinct of New Molbery for puting in Execution the Good purpose of the s^{d} Act, and by a Petition of the Inhabitence being freeholders have Relaid and turned a Road that was laid out and begun at or by the Latingtown Road near neir the House that belongs to William Toungues & Run from thence a surtherly Corce to the West Line of Benjamins Wolsays land We have Relaid the said Road and Begun at a Black oak tree mared a Blaze on four Sides standing by the Latingtown Road on the West Side of Prond hole and on the South side of the said Road, And from thence Southerly By a Line of marked Trees untill it cume to the Corner of Conner of Benjamin Wolsays and John daies'es land, We do order the Road aBove mentioned to Be open and publi Roade three Rod wide through as much of the precinct of New Molbery as is above mentioned and that the same may be Recorded among the public Roads of the County of Ulster, and that the said Road may Be and Remain an open and public high Way In Testimony Wheare of we have Set our Hands this first Day of Approl in the Year of our Lord one thousand Seven hundred & seventy three

A true Record entered at the Request of Lewis Du Bois this 23^{d} December Anno Domini 1774
p^{r} Christ^{r} Tappen D. Clk

Richeld Woolsey
Lewis Dubois

Digitized by Google

Digitized by Google

Ulster County ss. TO ALL PEOPLE to whom these Presents shall come or in any wise concern KNOW YE that we Matthias Lafever, Adriaan Wynkoop, Jan Van Deusen, Petrus Crispell and Mattheus Ten Eyck; being the Commissioners for the Town of Hurley in said County, Persuant to two Acts of his Excellency the Governor the Council and the Genaral Assembly of the Colony of New York, the one passed the eight of March 1773.- Entituled an Act to Amend an Act entituled an Act for the better clearing and mending and further laying out publick High Roads and others in the County of Ulster, And the other passed the 23d December 1765. Entituled an Act for the better clearing mending and further laying out publick High Roads and others in the County of Ulster, At the Request of Colonel Johannis Hardenberg and others in said County, WE HAVE laid out a publick Highway within the bounds of said Town of Hurley, BEGINNING at the Devision line between Hurley and the New Paltz in the Road then following - the Road, North forty Degrees East five Chains and thirty links, then North sixty six Degrees East four Chains, then North forty four Degrees East nine Chains thirty six Links, then North 2 Degrees West forty six Chains, then North eight Degrees East six Chains and thirty seven Links, then North 37. Degrees East forty two Chains, then North 9. Degrees East two Chains and eighteen links, then North forty eight degrees East eighteen Chains and eighty links to the Rosendal Creek then from the Northerly side of said Creek North thirteen Degrees West twelf Chains and sixty links, then North fifteen Degrees East nine Chains and thirty four links, then North eighteen Degrees East seventeen Chains, then North twenty one Degrees East twenty seven Chains then North sixty three Degrees East sixteen Chains, then North thirty six Degrees East thirty four Chains

Digitized by Google

Digitized by Google

Then North sixty one Degrees East three Chains and seventy Links, then South sixty nine Degrees East five Chains, then South sixty two Degrees East five Chains and seventy six links then North sixty nine Degrees East six Chains, then North twenty five Degrees East fifteen Chains, then North forty six Degrees East seven Chains and sixty links, Then North fifty five Degrees East four Chains and thirty Links then North twenty three Degrees East two Chains and eighty Links, then North thirty three Degrees East two Chains and thirty six links, then North forty six Degrees East two Chains and fifty links, then North thirty three Degrees East three Chains and seventy six links, then North twenty seven Degrees East seven Chains and forty links, then North twenty nine Degrees East sixteen Chains and twenty one links to the Land of the Widow Brodhead then leaving the old Road and over the Land of said Widow North Easterly forty nine Chains and twenty seven links to said old Road, then along said Road North fifteen Degrees East five Chains and thirty five Links, then North two Degrees West seven Chains and fifty links, then Notth thirty five East six Chains and eighty five Links, then North fifty nine Degrees East five Chains, then North East seven Chains and sixty five links, then North twenty Degrees East three Chains, then North sixty nine Degrees East four Chains and sixty seven links, then North twenty six Degrees East seven Chains and forty two links, then North thirty four Degrees East six Chains and thirty six links, then North twenty nine Degrees East six Chains and sixty links to the Devision line between Hurley and Kingston which said publick High-way. WE have laid out the Breadth of four Rods, except trough Meadow or improved Lands, there it shall be twenty Feet in Breadth We hereby allow said Colonel Hardenbergh to Hang four Swinging Gates where said High Road run

trough

Digitized by Google

Digitized by Google

trough his Land, Provided they be good and Easy and keept by him in good and sufficient repair at his own Cost and Charges AND WE DO hereby further make Void and disnull that Highway which was laid out by Abraham Van Keuren, Jacob Hasbrouck Junr Levi Pawling, Abraham Hasbrouck and Jacobus Bruyn, Commissioners appointed by an Act of the Colony of New York entituled an Act for building a Bridge over the Roundout Creerk or River at or near Rosendal in the County of Ulster passd the 19th Desember 1766. And we hereby Order that this our Return be enterd of Record in the Office of the Clerk of the peace of said County, GIVEN under our Hands the twenty sixth Day of Decembr Anno Dom. 1774.-

Adriaan Wynkoop
Jan van duesen
Petrus Crespel
Matthew Ten Eyck

After said High Road was laid out as aforesaid the aforesaid Matthias Lafevor took Sick and when this our return was written he was not Able to Sign it and Died Soon after.

Adriaan Wynkoop
Jan van duesen
Petrus Crespel
Matthew Ten Eyck

A true Record entered at the Request of Adriaan Wynkoop Esqr the Word twenty/ between the 29 & 30 Lines of the first page of this Record being the 71 page of this Book first Interlined this 30th Day of January Anno Domini 1775.

pr Christr Tappen DepY Clk

Digitized by Google

Digitized by Google

BY VIRTUE of an Act of the general Assembly of the province of New York passed in the sixth year of our present Majestys Reign entitled an Act for the better clearing mending and further laying out publick high Roads and others in the County of Ulster WE the Commissioners of the preseinct of New Marlborough for putting in execution the good purposes of the said Act, and by a petition of the Inhabitants being Freeholders of the precinct afore said have laid out an open landing Road for the publick three Rods wide Begining on the east side of the Road and on the South Side of the Bridg that crosses Henery Bushis Mill stream on the aforesaid Road between said Bridg and the top of the Hill, from thence runs easterly to a small Chesnut Tree standing on the Side of said Hill, the Road on the North side of said Tree & from thence along in the most direct Way Between Henery Bushis House and Mill across a small Brook beyand the House then turning northerly & Easterly to a line of marked Trees to an old Field belonging to sd Bush from thence through sd Field to the aforesaid Bushis Lime kill Road and from thence to the North River Nearly as the old Road now runs so as not to Damedge said Bushis Lime Kill where it now stands We do order the Road abovementioned to be open and publick to the aforesaid North River and that the same may be recorded among the publick Records of the County of Ulster and that the said Road may be and Remain open and publick Road. In Testimony whereof

Digitized by Google

Digitized by Google

whereof we have hereunto set our Hands this fourth Day of March and in the Year of our Lord Anoq^Dominy one thousand Seven hundred and Seventy five

Joseph mory
Lewis Duboy
Caleb merritt

A true Record entered at the Request of Mr Moris Flewelling this 7th Day of March Annoq Domini 1775
pr Christr Tappen DepY Clerk

AT THE REQUEST of Sundry Freeholders and Inhabitants of the precinct of of Shawangunk in the County of Ulster by their Petition setting forth that there is a Road much wanted as well for the conveniency of the Several Freeholders & Inhabitants of the said Precinct to transport their Effects to the public Landing as for Strangers to trave through the different parts of the County to communicate & Landing from the Shawangunk Church Southward to Hanover Precinct commonly called the Hogebirgh and another Road commonly called the Wenaxsinck Road WE Jacobus Bruyn Benjamin Smedes Jahannis nJansen Cornelius Decker and Jahannis Hardenbergh Junior the Commisioners appointed in and by (or elected in pursuance of) an Act of General Assembly made in the thirteenth Year of his Majesties Reign entituled an Act to amend an Act entituled an Act for the better clearing mending and further laying out Public High Roads and Others in the County of Ulster HAVE taken a Review of the same and laid out a publick Road to Communicate

Digitized by Google

Digitized by Google

communicate between the aforesaid two publick as fol:
loweth vizt BEGINING at the aforesaid Road commonly
called the Wenaxsink Road at the Division Line between
the Land of Robert Ken and the Land of Hendrick Van
Weyan, and runing thence along the said Division Line
until it comes to the aforesaid Hogebergh Road, And
WE DO hereby order that the breadth of the same Road
hereby laid out as farr as it Runs through the Land
which now is between the said Robert Kens and
Hendrick Van Weyans Land shall be twenty Foot
and from the end of Lane to the Hogebergh Road Two
Rodd, that is to say the one half of the breadth of the
same to be on each Side of the aforesaid partition Line
AND WE DO hereby farther order that the Same
Road hereby laid out shall be a publick Road and
of publick benefit AND DO hereby require that this
our Return of the said Road be entered in the County
Records by the Clerk of the peace IN TESTIMONY
whereof we have hereunto set our Hands this twenty
ninth Day of August Anno Domini 1774 (the words
[To amend an Act entituled an Act] in the 17th Line and the
Word [Line] in the twenty third Line of the first page
being first enterlined.

J: Bruyn
Benjamin Smedes
Johannis Jansen Junr
Cornelius Decker
Johannes Hardenbergh
Junior

A true record entered the eighth
day of March 1775 —

Digitized by Google

Digitized by Google

AN acount of Roads Laid in the precinct of the Walikill on the west side of the Walikill near the Mountains partily in the Deer park Begin ^ing as follows Beginning at the Road near Eligah Reevs Barn and from thence Northerly as the Trees and Bushes are marked to the Grist Mill and from thence Westerly to the precink Line, And then Beginning at the Road between the Land of Simeon Mash and John Daily and Running Northly to the precink Line and then Beginning at the afforesaid Gristmill and running Eastily to a Reiver called Little Som goun and so Eastily to the Road running Eligah Reaves: and another Road Beginning a Little to the Northwards of the said Reves Land on the Road that Leads from Reaves to the Grist Mill and Running as the Land will best allow to the bearing Yard, as so along as the Bushes are Marked and the Road now runes to the precink Line and then Beginning at the aforesaid Road near wileam Jallet Yard and Runing by the said Jallet Doore and Sotherty to abraham talors as the paths now runs and so as the Trees are marked to the precink Line near Samuel Roes, And begining at the precink Line to the Southward of said Roes Runing Southwestily to the precink Line near Daniel Engerson, And allow another Road, begining on the Road that Leads to Engerson about fifty Rodds from his Fields Runing Southly as the trees are marked to Shamgoun Kill and from thence to the Minnecink Road near Benjamin Veales, All which Roads are laid out and directed in Manner aforesaid we do appoint to be publick and common highways and we desire the same may be agreeable to Law Be accordingly Recorded as Witness our Hands this 17 Day of October and year 1772

Elijah Reeve
Bnja Booth

} Commissions for the precink of the WallKill

Digitized by Google



Digitized by Google

WHEREAS the former commissioners appointed to Regulate and lay out highways and Roads for the precinct of Shawangunk in the County of Ulster Did at the Request of some of the Inhabitants of said precinct lay out a Road Beginning at the swinging Gate late of Jacob Decker and leading from thence to a Bridge over the Dwars Kill near the House late of Hendrick Decker now of William Decker and thence by a Road then cut open and cleared passing near the House of Jacobus Van Hunen along the Eastside of a cleared Field and along marked Trees to a white Oak Tree standing on the North East Side of the Verkeerde Kill marked I B & B S as by the return thereof entered in the County Records bearing Date the 9th Day of April Anno Domini 1748 - Reference being thereunto had may more fully appear AND WHEREAS since the laying out of the aforesaid Road and the working on the Same many alterations have from Time to Time been made on the Same as well for the conveniency of said Road as for the Benifit of the Several Owners of the Land over which the same runs with the consent of the said Owners AND WHEREAS since the laying of the said Road the Country along the Same as well to the South Westward thereof in the Neighbouring of Mamacating and Hanover Precincts are become very Populous and are still settling very fast and having already Roads laid out out through their Districts, and Sundry of the Inhabitants having by their Petitions requested a Road to be laid out from from the place where the aforesaid Road termi nated at the Verkeerde Kill untill it meets the

Road

Digitized by Google

Digitized by Google

Road lately laid out by the Mamecating Commissioners at the Platte Kill so that the said Roads may correspond and Join together. As also that the said Road formerly laid out may be Resurveyed and returned as a public Road which request having been taken into consideration by us, We Jacobus Bruyn Benjamin Smedes Johannes Jansen Cornelius Decker and Johannes Hardenbergh Junr the present Commissioners for Highways Nominated and Elected for the precinct of Shawangunk in the County of Ulster have taken a Review of the said Road formerly laid out and altered as aforesaid & we do hereby lay out and confirm the Same to be a public ~~high~~ Road, as the same is now and has for several Years last past been Used and worked on by the Inhabitants of said precinct allowing the Breadth thereof to be four Rods except that part of the same where it goes through the Lands which were improved by Hendrick Decker Deceased which is to be twenty foot. And we have also continued the said Road from where it comes to the Verkeerde Kill aforesaid at the Bridge and is to Rund thence Crossing said Kill at the said Bridge and so over the Land of Cornelius Schoonmaker until it comes to the bounds of Cornelius Bruyns Tract commonly called Peccadasink at a small Brook near Johannes Mastens House then South Westerly along the bounds of said Tract of Peccadasink and the bounds of Cornelius Schoonmakers Tract and the Tract of Thomas Ellison until it comes to the bounds of Mamacatting Precinct at the Platte Kill where it meets the Road lately laid out by Mamacatting Commissioners and we do hereby Order that the breadth of the said Road so continued shall be four Rods except so far as the same passes through

Digitized by Google

Digitized by Google

through improved Lands which is to be twenty foot which said Breadth is to be taken on each Side of the Line between said Thomas Ellison and Cornelius Bruyn and the said Bruyn and Cornelius Schoonmaker as far as the Road runs between them and We do hereby also Order that this our Return be entered in the County Record by the Clerk of the peace IN WITNESS we have hereunto set our Hands this fifteenth Day of June Anno Domini 1775

J Bruyn
Cornelius Decker
Benjamin Smedes
Johannis Janson Junr
Johs Hardenbergh Junr

WE Jacobus Bruyn Benjamin Smedes Johannes Jansen Cornelius Decker and Johannes Hardenbergh Junr the Commissions for the Highways nominated and elected for the precinct of Shawangunk in the County of Ulster PURSUANT to an Act of General Assembly made in the Sixth Year of his Majesties Reign entituled an Act for the better clearing mending & further laying out public high Roads and others in the County of Ulster HAVING taken a review of the Road formerly laid out passing near the Dwelling house of Joseph Decker and where the Same crosseth the Shawangunk River there DO find

Digitized by Google

Digitized by Google

find the place where the same crosseth the Said River is very inconvenient for the building a Bridge over the Said River of which there is great Need we have therefore altered the Same as followeth vizt turning out of the said Road formerly laid out to the westward of said Joseph Deckers Barn Thence running through the said Joseph Deckers Orchard to the Westward of his Barn as the Road is now used to the Bridge lately built over said River, Then crossing the said River at said Bridge and then continuing along as the Road is now opened through the Orchard of Jacobus Vanderlyn and slanting up the Ridge until it comes in the Lane in the old Road formerly laid, And we do hereby Order the breadth of said Road as far as the same runs through the said Deckers and Vanderlys Orchards to be twenty foot and the remainder to be two Rods- except the Banks on both sides of the River from the top of the Banks to the Water and through said River the same shall be four Rods broad for the conveniency of working on the said Bridge and making a fording place if there may be Occasion. And we do hereby further Order that the Old Road as far as the same is now altered may be stopped and also Do order that our return be Recorded. IN TESTIMONY whereof we have hereunto set our hands this Seventeenth Day of December Anno Domini 1774.

J Bruyn
Benjamin Smedes
Johannis Jansen Junr
Joh^{s} Hardenbergh Junr
Cornelius Decker

Digitized by Google

Digitized by Google

BY VIRTU of an Act of the General Assembly of the Province of New York passed in the sixth Year of his Present Majesty's Reign Entitled an Act for the better clearing mending and further laying out Publick High Roads and other in the County of Ulster WE the Commisioners of the Preseinct of New Marlborough for puting in Execution the good purposes of the said Act and by a Petion of the In-habitents and Freeholders Have layed out An open publick Road three Rods wide for the publick BEGINING on the East side of the Kings Road at a sartain Rock before Isaac Rowley's Dor and from thense Easterly to two other Roks one of them a large one by the side of a Hill betwean the s^{d} Hill and the Orchard and from thense in the most Direct way to a saw Mill Dam belonging to Peter and Philip Caverly and so acroast said Dam then along in the way as the Road is now worked on to the North River near the West nor West corner of Peter Caverlys and Phillip Caverlys Dock the Wedth of the Road to be taken on the south side of the afores^{d} Bounds And We do Order the road above said of the be and & Remane open and publick and that said Road may be Recorded among the public Records In Testimony whereof we have hereunto set our Hands this twentythird Day of June and in the Year of our Lord one thousand seven hundred and Seventy five.

Benj. Carpenter
Lewis Dubois
Joseph Mory

A true Record entered at the Request of Mr Mathew DuBois this 30th Day of March Anno Domini 1776.

p^{r} Christ^{r} Tappen Dep^{y} Clk

Digitized by Google

Digitized by Google

TO ALL PEOPLE to whom these pre=
=sents shall come: We John Nicolls, Nathan Smith
William Tetford, Matthew Du Bois, and Robert
Boyd Junr Commissioners of High Ways for the
Precinct of New Windsor, in the County of Ulster
and State of New York deuly elected, and chosen
by a majority of the Freeholders and Inhabitan
=ts of said Precinct at their annual Town meet=
=ing on the first Tuesday in April last past, in
pursuance to directions of a certain Act of the
Legislature of the State aforesaid entitled an
Act for the better laying out, regulating and keeping
in Repair, all common and public High Ways
and private Roads, in the Counties of Ulster,
Orange, Dutchess, Charlotte and Weschester, Passed
the eleventh Day of March 1779. SEND GREETINGS
Whereas James Bell of the Precinct aforesaid
by his Petition in writing to us directed set forth
that he was totally cut off and Shut out, from
any Intercourse whatever, with the Public High
Way, for the necessary purposes of going to Church
,Mill and Market by the obstructing and
Stoping a certain private Road he had all=
=ways been accustomed to use, leading through
the Lands of Thomas Porter and the Lands
belonging to the Heirs of William Mulliner
Dec^{d} now occupied by Matthew DuBois and
prayed Relief in the Premisses
NOW THEREFORE know ye in Order to acco=
=madate the said James Bell his Heirs and
Assigns

Digitized by Google

Digitized by Google

Assigns with a private Road leading from his dwelling House, to the High Way, leading from New Windsor to Goshen, and elsewhere south of his said dwelling House, We the said John Nicolls, Nathan Smith, William Telford Matthew Du Bois and Robert Boyd Junr Com=
=misoners of High Ways for the Precinct aforesaid &c Have by virtue of the Powers and Authorities to us given in and by the aforesaid Act of the Legislature of the State of N. York pass'd the Eleventh of March last as aforesaid Viewed and laid out by these Presents do lay out a pirvate Road of twenty Two feet wide for the sole use and benifit of the said James Bell his Heirs & Assigns, he or they first paying or offering to pay at the rate of thirty Pounds pr Acre for all the Lands that may be occupied by the said Private Road of Twenty Two feet, belonging to Thomas Porter, and the Heirs of William Mul=
=liner Decd agreeable to the Valuation put there=
=on by Twelve Freeholders of the Precint aforesaid sworn for that purpose. Beginning at a Chesnut Tree Standing Northwesterly of the Dwelling House of the late William Mullinor decd and now in possession of Matthew Du Bois and on the North side of the Public High Way leading from New Windsor to Goshen and elsewhere, from thence along the East side of a line of mar=
=ked Trees to the South Easterly corner of the Dwelling House of the said James Bell the said Line of Marked Trees to be the westerly Bounds of the said Private Road of twenty two feet wide And we the foresaid Commissioners of High Ways for the Precinct aforesaid by

Virtue

Digitized by Google

Digitized by Google

Virtue of the Powers and Athorities aforesaid to us given do order that a Copy of this our Return be filed with the Clerk of the County aforesaid to be by him enter'd on Record, also order the Clerk of this Precinct to enter the same in the Town Book. In Testimony whereof we have here unto set our hands this Twenty first Day of July 1779 -

Nathan Smith
William Telford
Robt Boyd Junr
John Nicoll

A true Record entered at the Request of Mr Robert Boyd Junr this 23d Day of August 1779.
pr Christr Tappen Depy Clk

By Virtue of an Act of the Legislature of this State Intituled An Act for the Better laying out and keeping in Repair all Common Publick High ways and Private Roads in the County of Ulster and we the Subscribers being the Major part of the Commissioners Elected for laying out Altering the Roads in the Precint of New Burgh in Ulster County aforesaid by the humble Petition of a Number of the Inhabitants of the said Precinct We have laid out a Pulick open Road or highway from Joseph Gednies saw Mill To the Post Road, which Road we with the Petetioners Conceive much more conve=nient for the Petetioners and Publick in Gene=ral Then a Road which was formerly laid out from said Mill to Palmers Alios Albartsons Landing which Road to said Palmers Landing has been

Digitized by Google

been Shut up some Years on Account of it not being so usefull for the People in General as this and the Road Leading from the same Mill to Samuel Clarks Landing we therefore do hereby lay out the same in Liew of the said Road to Palmers Landing aforesaid Considering this and the Road aforesaid to Clarks Landing Abundantly sufficient for the Use of the Neighbourhood and the Publick in General, from the said Mill to the Publick Highway Aforesaid which said Road Now to be laid out Begins at or Near the said Mill and runs thence along the said Road to Palmers Land= =ing Untill it Comes to a Certain Rock marked with a Cross thence with a Direct Line to the North west Corner of the Homestead from of said Palmer thence along the Line between said Palmer and Capt Samuel Edmund's. Keeping the Road on the Lands of the said Palmer Untill it comes to the Foot of a certain Hill and Opisite a certain Turn in the old Road leading from Thomas Bosworth's to Thomas Ireland's, To come out where a heap of Stones is laid on a Rock thence keeping along the said old Road leading from said Bosworths to Irelands as it Runs or Nearly as it Runs so as to make the Road Convenient untill it Comes into the Publick highway between said Bosworth's and William Bloomers, which said Road we hereby lay out agreeable to the said Petition and Request of the People as a Public open Road of two Rods in Breadth, the owners of the Land Thro which this Road Passes having given their Consent for the Road to pass thro' their Land without being paid for the same

we do

Digitized by Google

Digitized by Google

WE DO therefore hereby direct and require the Clark of this County and the Clark of this Precinct to enter this Return on Record, In Witness whereof we have hereunto set our Hands this eighth Day of July 1779

Samuel Stratton
Jacob Concklin
John Griggs
} Commissioners

This Return was Entered on the Records or Precinct Book for the Precinct of New Burgh on the eighth Leaf from the Back part of the book the Book not being paged. the 12th Day of July 1779

pr Thos Palmer Precinct Clk

A true Record entered at the Request of Coll° Thomas Palmer this 24th Day of August 1779.

pr Christr Tappen Depy Clk

Digitized by Google

Digitized by Google

Ulster County ss TO ALL TO WHOM these
Presents shall come or in any wise concern
KNOW YE That we Mathias Blanjan and
Cornelius D. Wynkoop being the Commissioners
duly elected and Chosen for the Township of
Hurly in the County of Ulster aforesaid -
pursuant to an Act of the Legislature of the
State of New York passed the 11th Day of March
1779.Entitled "An Act for the better laying out
regulating and keeping in repair all Common
and public High ways and private Roads
in the Counties of Ulster, Orange Duchess Charlotte
and Westchester" At the Request of Capt Boude=
=wine Terpenning and twenty five other Persons
all Inhabitants of the County of Ulster aforesaid
HAVE and by these Presents DO by Virtue of
the Powers to us given in and by the said Act
laid out a public Highway on the South side
of the Redoubt Creek of two Rods wide BEGINNING
on the Division Line between the Township of
Hurly and Kingston at a White Oak Tree
standing on the East and a Chestnut Tree stand=
=ing on the West side of the said Road or Highway
and runs thence Southerly to an Old Road
now Used thence all along the old Road to the
corner Fence between Jacob Freer and Capt
Terpenning thence through Capt Terpenning's
Land to the Falls of Colo Hardenbergh from
thence From thence to the corner Fence of Zacha=
=riach Sluyter thence all along his Fence to
the Fence of Colo Hardenbergh then all along
as

Digitized by Google

Digitized by Google

as the Road is now marked to the Bounds of
the New Paltz or to the corner Fence of John Freer
and we do hereby Order that this our return be filed
in the Clerks Office of the said County of Ulster,
and that the same be by him Recorded as by the
said Act he is directed and required.
GIVEN under our Hands this twenty ninth
Day of November in the Year of our Lord one
thousand seven hundred and seventy nine.
mattys blinshan
Cornelius D Wynkoop

Ulster County ss TO ALL TO WHOM these Presents
shall come or in any wise consern KNOW YE that
we Andries Lefever, Daniel Lefever and Ab^{m} Donaldson
Being three of the Commissioners for the Township of New
Paltz and the Neighbourhood thereunto belonging in the
County of Ulster Pursuant to an Act of the Assembly, Passed
the 11 Day of March 1779 Entitled an Act for the better
laying out, Regulating and keeping in Repair all
Common and Public high Ways, and Private Roads
in the County of Ulster, Orange, Dutchess, Charlotte and
Westchester, at the Request of Isaac Lefever, Ab^{m} Een, Benja=
=min Deyo, Johannis Blanshan, Peter Van Aken, Cornelius
Delemater Junr Simon Lefever, Gerr^{s} Hardenbergh, Hendrick
Smith, Benjamin Freer, Johannis Freer, Joh^{s} Hardenbergh

Digitized by Google

Digitized by Google

Boudawin Teerpin, Ab^m Bevier, Marcus Ostrander, Evert Roos
Joseph Dun, David Ostrander, John Terwilger, Jonathan Terwilger
Dirck Wynkoop Junr Zacharias Hasbrouck, Jesajas Hasbrouck
Joseph Hasbrouck, Peter Sleght, Benjamin Van Aken, John
Dalamater, Abm DeLamator Tamla Tilsil, Phillip Swart, Tunas Houghta=
=ling, Cornelius Vailea HAVE and by these presents DO by
Virtue of the Power and Authority to us given in and by
the said Act Lay out a Road or high Way from a walnut
Tree that stands at the southwest Corner of Johannis York's
Lott whereon his House is to the Lane opposit to Johannis
Freer's House and from thence southerly along the said
Lane unto a large white Oak Tree that stands on the
Edge of a large Rock from thence along the East side of
Peter Hasbrouck's Farm then along as the Trees and Bushes
are marked, to a Point of Rocks which is at the west End
of Simon Dubois Lott and then close along the East side of
the said Ridge of Rocks, then along as near the Lane or in the
Lane as the Ground will alow, near to a small Lane that runs
to the Eastward, then along the small Lane to the Road that
Leads from Ab^m Elting's to the Paltz Town then along the said
Road to the Paltz Town, And we Do hereby order and Lay the said
Road to be in bredth two Rods, and we Do hereby order and
Direct that this our Return be entered on Record in the office
of the Clerk of the Peace of said County of Ulster, IN WITNESS
whereof we have hereunto set our Hands: this eleventh Day
of Decr 1779

Andries Lefever
Daniel Lefever
ab^m Donaldson

A true Record entered at the Request of Mr Damiel Lefever
the name of (Ab^m DeLamater) between the 4&5 Lines being first
Interlined this first Day of Feby 1780

p^r Christ^r Tappen Dep^y Clk

Digitized by Google

Digitized by Google

TO ALL PEOPLE to whom these Presents shall come we Patrick Mc Claghry James McClaghry and James Clinton Commissioners of the Highways for the Precinct of New Windsor in the County of Ulster duly elected and chosen by a Majority of Voices of the Freeholders and Inhabitants of the said Precinct at their Annual Meeting on the first Tuesday in April last past in pursuance to the Directions of a certain Act of the Lieut Governor Council and General Assembly of the Collony of New York entitled An Act for the better laying out Regulating and keeping in Repair the Common and Publick Highways in such Precincts in the County of Ulster as are therein mentioned passed the 27th January 1770, SEND GREETING;

WHEREAS Isaac Belknap, Thomas Johnston, James Umphry and several Others have requested that we should lay out a Road leading from the North Easterly corner of a small field which Edward Falls purchased of Reuben Wood on the South side of the Highway leading from Little Britain to New Windsor and from thence to run, Southerly across said Field to the East side of a Crotched Black Oak Tree and so along the Road as it is now used to the Bridge near Reuben Woods Mill and thence to the Barrs of sd Isaac Belknaps and from thence Westwardly along sd Road to a Clove or Hollow Leading through said Belknaps Fields thence South Westwardly through sd Clove to sd Belknaps Turnip patch and so continuing the same course through a piece of Woods to to the Field of Thomas Johnston and so crossing sd Field the same course-

Digitized by Google

Digitized by Google

Course as near as the Land will permit to the Lane leading past said Johnstons House and the House of the said James Umphry and from the South End of said Lain as the Road now is cleared to Bethlem Meeting House or untill it Meets with the County Line.

NOW THEREFORE KNOW YE in Order to Accomo=
=date the said Isaac Bolknap, Thomas Johnston, James Umphry and others Freeholders and Inhabitants liveing and residoing in that Neighborhood with a publick Highway leading from the Highway that Leads from Little Britain to New Windsor to Bethlem Meeting House, We the said Patrick McClaghry, James McClaghry and James Clinton Commissioners of the Highways for the Procinct of New Windsor aforesaid in the County aforesaid have by Virtue of the Powers and Authorities to us given in and by the aforesaid Act of the Lieut Governour the Councill and General Assembly and in and by one other certain Act of the Governour the Council and General Assembly of the Collony of New York intitled An Act for the better clearing mending and further laying out publick Highways and others in the County of Ulstor passed the 23d Of December 1765. Viewed and layed out and by these presents Do lay out a publick Road or Highway of the Breadth of four Rods excepting where the same runs through Meadows improved Ground or Corn fields in which place of the Breadth of two Rod only BEGINING at the North Easterly corner of a small Field which Edward Falls purchased

Digitized by Google

Digitized by Google

Purchased of Reuben Wood at the South side of the High-
-way leading from New Windsor to Little Britain and
from thence Southerly across said Field to the Easterly
side of a Crotched Black Oak tree and so along the Road
as it is now used to the Bridge near the said Reuben Woods
Mill and thence to the Barrs of the said Isaac Belknap
and thence Westerly along said Road to a Clove or Hollow
leading through said Belknaps Fields thence South
Westardly along said Clove to said Belknap Turnip
patch and so continuing the same course through a
piece of Woods to a Field of Thomas Johnston and so
crossing said Field the same course as near as the
Land will admit of to the Lane leading past said
Johnsons House and the House of the said James Um-
-phry and so along said Lane to the South End thereof
and from thence Southerly as the Road is cleared to
Bethlem Meeting House or till it Meets with the County
Line, And we hereby Order and direct this our Return
of said Publick Road so by us laid out as aforesaid to be
Entered on Record by the Clerk of the peace of said County
In Testimony whereof we have hereunto set our Hands
this third Day of October 1771.

James Clinton
James Mc: Claghry

A true Record entered at the Request of Mr Isaac
Belknap this 6th Day of October 1780.

pr Christr Tappen DepY Clk

Digitized by Google

Digitized by Google

TO ALL TO WHOM these presents shall come we John Nicolls, William Telford. Mathew DuBois and Nathan Smith Esqrs a Majority of the Commissioners to lay out and regulate the High Ways for the Precinct of New Windsor in the County of Ulster duly elected and chosen by a majority of Voices of the Freeholders and Inhabitants of the said precinct at their annual meeting on the first Tuesday in April last past pursuant to the Directi= =ons of a certain Act of the Legislature of the State of New York entitled an Act for the Better laying out, regulating and keeping in Repair all common and publick Highways and private Roads in the Counties of Ulster, Orange, Dutches Charlottee and Westchester passed the eleventh Day of March 1779 send GREETING.

WHEREAS Genl James Clinton, James Burnet William Scot and several others of the Freeholders and Inhabitants of the precinct of New Windsor DID set forth unto us that there might be a good publick Highway laid out from the High :way that leads from the Wall Kill through little Britain to New Windsor BEGINING one Chain and ninety Links West of the burying Yard

Digitized by Google

Digitized by Google

Yard of the Mullener Family and runing thence
South ten Degrees West twenty Chains and eleven
Links across the Lands in possession of the said
Mathew DuBois to James Burnet's Land thence
crossing the same South two Degrees East twenty
Chains and twenty seven Links South thirty
six Degrees West thirteen Chains and fifteen
Links and South twenty Degrees West eight
Chains and eighty six Links to the Land of
Jame· Clinton thence crossing the same South
thirty eight Degrees West thirty eight Chains thence
Westerly crossing the Brook before the said James
Clinton Door about one Chain and seventy Links
thence South twenty five Degrees West seven Chains
to the Land of Joseph Scot thence South forty eight
Degrees West crossing the same to the East of Coll
Mc Claghry's House and thence Southerly along
the foot of the Hill asscending the same near the
Line of Falls Land, thence along the Hill as the
Road now runs to a Walnut sapling on the West
side of the Road thence runing past the Easterly
side of the said Falls Barn to the Road before the Door
of the Dwelling House and thence Southerly as the
Road is now used passing the House of William
Scot to the County Line there meeting with a
publick Road formerly Laid out by the Commissioners

of

Digitized by Google

Digitized by Google

of Orange County, which Road would be necessary & convenient not only for the Inhabitants liveing in that Neighbourhood but for Travellers and the publick in general to pass from the said High= -way leading through Little Britain to Goshen Road thereby affording an easy Communication to different Neighbourhoods. publick Roads and Landings and that the Owners of the Lands (over which the Road would so run) had given their Consent to the same, the Most part of it being Already laned of PROVIDED that two other Roads formerly laid out be altered and annulled which in their Opinion by this Means would be rendred useless: And they therefore requested that we would meet together & alter the said two Roads and lay out a new Road as above described AND WHEREAS in Consequence of the above Request we the subscribers being a Majority of the said Commissioners as aforesaid did meet together with twelve of the principal Free= =holders of the said Precinct of New Windsor Legally summonsed and sworn agreable to the Directions of the said Recited Act, and having Viewed the Lands as well over which the Road above requested would run as the said two Roads requested to be altered and annulled, and we haveing upon our said View found and adjudged that the Road proposed to be laid out, would be the most convenient for a publick

Highway

Digitized by Google

Digitized by Google

Highway or Road, and that the said two Roads Requested to be altered and annulled except a Small part of one of them would by laying out of this Road be rendred useless and the said twelve Freeholders agreeing with us the said Commissioners as well with Respect to the propriety and Conveniencey of laying out the said publick Highway or Road above requested as to the altering or annulling the other two Roads as aforesaid as by Certificate on writing subscribed by the said twelve Freeholders and hereunto annexed reference being thereunto had will more fully and at Large appear.

NOW THEREFORE KNOW YE that we the Majority of the said Commissioners whose Names are hereunto subscribed HAVE and by thes presents Do by Virtue of the powers and Authorities to us given in and by the aforesaid Act Lay out a publick Highway or Road the same being principally over improved Lands to be of the breadth of two Rods only from the Highway that leads from the Wall Kill through Little Brittain to New Windsor BEGINNING one Chain and ninety Links Westerly of the burying Yard of the Mulliner Family and runing Southerly as above particularly described till it meets the said Road here tofore laid out by the Commissioners of Orange County and

Digitized by Google

Digitized by Google

AND FURTHER we have and hereby DO annull
and alter the said two Roads or publick High:
:ways above mentioned the first whereof was laid
out the tenth Day of October 1760 and begining
at the Easterly Corner of a Lot of Land sold by
Andrew Johnston to Charles Clinton and runs
thence to the said publick Road leading to New Wind:
:or which it enters one Line of the Land lately
belonging Peter Mulliner deceased and the other
laid out the third Day of September 1771 and
Begining at the said Road lately laid out by
the Commissioners of Orange County past the
House of Joseph Readers and runing thence North=
=erly partly along the Westerly Bounds of the said
Wm Scot's & Falls Land and entering the said publick
Highway or Road leading to New Windsor opposite
to the House of the said William Telford allowing
at the same Time that part of the last mentioned Road
from the House of Alexr Telford to the Highway lead:
:ing to New Windsor, to remain as a private Road
And we Do hereby order and Direct that this our
Return of the said Roads may be entered in the
publick Records of the said County and that
the said Road so by us laid out may be and remain
a Common publick Highway IN TESTIMONY whereof we
have hereunto set our Hands this 13th Day of December 1779

Mathew DuBois Nathan Smith
William Telford John Nicoll

Digitized by Google

Digitized by Google

WE the Subscribers being twelve Freeholders Legaly summonsed and sworn agreable to the above recited Act Do agree with the said Commissioners that the Road leading from the publick Highway about one Chain and ninety Links West of the Burying Yard of the Mullinor Family on the Top of the Hill and runing thence Southerly through the Lands of Capt Mathew DuBois, James Burnet, Genl Clinton, Scots, Coll Mc Claghrys the Heirs of Alexr Falls, and Wm Scots, is the best and most convenient Road for the Inhabitants of that Neighbourhood and the publick in genl and that the Road leading from the N. Easterly Corner of Genl Clinton's Land across George Denistons Land and the Easterly End of the Sd DuBois Land be taken up as we concieve the same to be useless and likewise the Road leading from the County Line along the Easterly Side of a large Swamp and along the Line of James Buchanam Land to his N Easterly Corner and so acress Coll. Mc Claghry's Land Scots Land as far as the House of Alexander Telford be taken up as we conicive the same to be useless by means of the Middle Road being laid out Decmr 13th 1779

Thomas Mc Donel	Joseph Belknap
Tedulhun Belknap	Francis Lush
Jonathan Preshall	Jonathan Lu
David Preshall	James Dunlap
William Patin	Williamrea
Divid Wright	Jame mc Donel

A true Record entered at the Request of Mr Mathew DuBois the Word [Chains] in the 9th Line of the 96. page [page 95] and the [Word (eight) in the 11th Line of the same page & the Word (South) in the 15th Line also of this same page being first wrote on an Erasure this 16th Day of March 1781

pr Christr Tappen Depy Clk

Digitized by Google

Digitized by Google

TO ALL WHOME these Presenst shall come GREETING wee Wm Tolford Mathew DuBois. Nathan Smith and John Nicoll being a Majority of the Commisioners to lay out and regulate Highways for the Precinct of New Windsor in the County of Ulster duly elected and Chosen by a Majority of Voices of the Freeholders and Inhabitants of the said precinct at their annual meeting on the first Tuesday in April last past pursuent to the Directions of a certaine Act of the Legislature of the State of New York intitled an Act for the better laying out regulating and keeping in repair all common and publick Highways and private Roads in the Counties of Ulster, Orange, Dutches, Charlottie and Weschester passed the eleventh Day of March one thousand seven hundred and seventy nine SEND GREETING whereas Capt Leonard D. Nicoll and others did set forth to us that there might be a good Road laid out bogining on the Road leading from New Windsor to Murders Creek between the Brook and a small House standing at the foot of Post Hill and running from thence as the Road now runs Westerly to the Goshen Road to the Easterly Corner of Capt Nicoll Field which Road would be convenient and necessary for the Petitioners and inhabitants, thereby afording an Easy Communication to Mill and Market and whereas

in

Digitized by Google

Digitized by Google

in Consequence of the above Request wee the Subscribers being a Majority of the said Commisioners as aforesaid did meet together with twelve of the principal Free=holders of New Windsor precinct leagaly sumonsed & sworn agreable to the Directions of the said recited Act haveing viewed the Lands over which the Road above requested would run and we have =ing on our said View found and adjudged that the Road proposed to be laid out, would be conveni =ent for a publick Highway and the said twelve Freeholders agreeing with the said Commisioners with respect to the propriaty and Conveniency of laying out the said Road above requested as aforesaid, as by the Certificate on writing subscribed by the said twelve Freeholders and hereunto annexed, reference being thereunto had will more fully and at large appear, now therefore know yee that wee the said Commisioners whose Names are hereunto Subscribed have and by these presents DO by Virtue of the Powers and Authorities to us given in and by the aforesaid Act lay out a Highway or Road as above described to be of the breath of two Rods only and wee do hereby order & direct that this our Return of the said Road may be entered in the publick Records of the said County and that the said Road so by us laid out may be and remaine a common Highway. in Testimony whereof we have hereunto set our Hands this 22d day of March 1780 William Telford Mathew DuBois Nathan Smith John Nicoll

Digitized by Google

Digitized by Google

WEE the Subscribers being twelve Freeholders Legally summoned and sworn agreable to the above recited Act, DO agree with the said Commisioners that the Road now petioned for by Leonard D. Nicoll and others Begining at a Small House standing neare the Brooke at the foot of post Hill and runing from thence as the Roade now runs Westerly to the Goshen Roade at the Easterly Cornor of Leonard D Nicoll Field as the best and most convenient Roade for the petion:ers and for such of the Inhabitants as must pass that way. AS WITNESS ower Hands this 22d Day of March 1780

Jonas Williams	Isaac Schults
Jas Kirnaghan	Joshua Sears
John Gollor	Benjn Case
Barnas Curwin	Jacob Mills
James Brewster	James Burnet
Silas Wood	John Burnet

A true Record entered at the Request of Mr Mathew DuBois this 16th Day of March 1781.

pr Christr Tappen DepY Clk

Digitized by Google

Digitized by Google

THEREAS several of the Inhabents of the County of Ulster and in the precent of the Wallkill have presented there petion unto us these subscribers praying that we would Lay out a Road from the Shanggom Kill Begining near the House of John Graham going Easterly in the Conveanents Ground - Therefore we the Subscribers being Commisoners opointed for the laying out and regulating publick Roads in the prenint of the Wall Kill by an Act of a general assembly passed in the fifth Year of his present Mgestys Reign and in the Year of our Lord Christ one thousand seven hundred and sixty seven and we being willing to discharge faithfully the Trust commit:ed to us have for the Benifit of the petioners and all his Magastys Subjects Laid out a publick - and common Road Begining at Shangom Kill near the House of John Graham then Easterly to the Chesnut Oke Rige from thence to the Sutherd of James Delay and from thence Easterly to the great Pecansink Kill from thence the nearest and best way that the ground will alow To Johannis Snider's Mill - And we Do alow and apoint the same to be a publick and Common Rod and persuant to the said Act of general Asembly and regure That this our Return of the said Road be

Digitized by Google

Digitized by Google

entered on the County Records by the Clark of the peice In Testimony whereof we have here unto set our Hands this 4 Day of April 1767

Andrew Graham
Johannis Neukerk } Com

A true Record entered the 17th Day of May Anno Domini 1781.

pr Christr Tappen DY Clk.

WHEREAS Jacobus Vanwaganin, Johannis Roosa, Daniel Schoonmaker Jur Jacobus Oosterhout Jacob Hoornbeck Benjamin Depue Junr Jacob Barley Peter Harp, Dirck Hoornbeck, Cornelius Vanwagenen Moses Depue and Jacob Turner principle Freeholders of the Township of Rochester in Ulster County - HAVE certifyed on Oath to us the Subscribers Com: :missioners of the Highways for the Township of Rochester that part of the publick Road formerly laid out through the Land of Johannis Schoonmaker late of Rochester deceased now in possession of his Widdow Geartry know by the Name of Jangarisie's Land; is inconvenient and a Alteration necessary We the Commissioners aforesaid Have in consequence thereof thought proper to alter the said Road so far fourth as Where it leaves the Rundout Creek and

croosses

Digitized by Google

Digitized by Google

crosses Jangarises Land to the Bound of the Land now in possession of Phillip D Bovier and to lay out the Road as the Courses following run - Begining [illegible] Links on an East Course from a Stone set in the Ground on the West Side of said Road formerly laid out, leaves the Rundout Creek and from thence runing South tween =ty six Degrees West through the middle of said Road hereby laid out four Chains then South 72 Degrees West through the middle of said Road four Chains till near the Land of Tiatje DuBois then North fifty fifty nine Degrees West eight Chains forty Links to the West End of a Ridge of Rocks then North fifty eight Degrees and thirty Minutes West to the Bound of philip D Bovier the Breath of the Road the two first Corses is to be two Rods and the third Corse three Rods & the fourth and last Corse two Rods. Given under our Hands this fourth Day of June Annoq^{e} Domini one thousand seven hundred and eighty one

Ephraim Depuy
Benjamin Hoornbeck } Commssi
Benjamin Bevier

A true Record entered this first Day of May 1783

p^{r} Christ^{r} Tappen DY Clk

Digitized by Google

Digitized by Google

THESE are to certify That we Jacobus Bruyn, Justice Banks, Evert Roos, James Hunter and William Gil=
=laspy, Being Elected and chosen commissioners to lay out and regulate the Highways in the Precent of Shawangunk in the County of Ulster, Pursuant to an act of the Legislature of the State of New York passed the ele=
=venth Day of March Anno Domini 1779. Having been Petitioned by John Gillaspy, Robert Graham, Mathew Mc Kenny, George Curran, Mathews Decker John Cur=
=ran, David Windfield, David Craig, Adam Craig, Isaac Decker, Isaac Tewilligen, Jason Wilkin, John Graham Jur, Jacob Smedes, Daniel Snyder, and George Smith. To lay out a Road to run from the turn of the main Road on to the Top of the Hill on the line between the Land of Matheus Decker and and Jan Crispels Land To cross from thence the several Lots of Land Until it comes into the road in Hanover Precent by John Gillaspy's Mill. And we having taken a view of the same and being of opinion that such road is absolutely necessary And also having been Certified by twelve principal freeholders under oath, that the same is absolutely necessary. We the Said Commesioners do therefore lay out the said Road as followeth Viz. Beginning on the Top of the Hill Commonly Called the Hogebergh on the line between the land late of Matheus Decker and Jan Crispel where the main road makes a turn thence Leading along the Top of said Hill Southwesterly Crossing the Land of said Jan Crispel to Swamp oak tree marked with two Notches on two sides, thence Crossing the land of the Widdow Hunter wear a line of marked Trees on the east side of a pine pond

Digitized by Google

Digitized by Google

And continuing southwesterly to the line of the land of Adam Craige wear to a Black oak marked on two sides, thence over the land of the said Craige on the east side of a Bog Meadow and along said Meadow to, or near a small runof water, then adirect course crossing the land of the Said Craige to a Chesnut Tree on the line between the land of ~~the~~ said Craige and James Hunter and so crossing the land of said Hunter Untill it comes to Hanover Precent near to cap= =tain John Gillaspy's mill. And we do hereby order that the Breadth of the said road so laid out as afore =said shall be two Rods, and that this our Return be entered in the County Record by the Clerk of the peace. AND ALSO that the same shall be entered of Record with the Clerk of the Precent of Shawangunk IN WITNESS whereof we have hereunto set our hands this twenty seventh Day of November Anno Domini one thousand seven hundred and eighty

J. Bruyn
Justus Banks
William Gillaspy

A true Record entered this 8th Day of May Anno Domini 1783.

pr Christr Tappen DY Clk

Digitized by Google

Digitized by Google

WE the Subscribers being legally chosen by the Majority of the Freeholders and Inhabitants of the precint of Newmarlborough at their last annual Meeting of April 1783 agreeable to an Act of the Legislature of the State of New York intitled an Act for the better laying and altering the publick Roads within the County of Ulster &c. Did accept and take upon us the Office of Commissioners and agreeable to a petion laid before us signed by a sufficiont Number of Freeholders and Inhabitants of said precinct praying us to lay out and alter the piece of Road herein fully described (towith) BEGINNING at the Foundation of Jacob Degroots House from thence keeping East of the old Road to the Mill Dam and over it where the New Bridge is now building and so in the most convenient place through Major Lewis Du Bois fields till it comes into the old Road about half ways between the Mill Dam and Major Du Bois House, which we do by Virtue of the powers nested in us hereby lay out and confirm as a publick open Road and Do allow the same to he Recorded amongst the publick Records of the County relating to Roads. Given from under our Hands and Seals this 10th Day of June 1783.

Nathaniel Hull LS
David Ostrander LS

A true Record entered the 24th Day of September Anno Domini 1784.

pr Christr Tappen DY Clk

Digitized by Google

Digitized by Google

WE the Subscribers being a Majority of the Commissioners Chosen by the Freeholders and Inhabitants of the precinct of New Burgh for laying out of Roads &c having been regularly called upon to lay out a publick Road in said Precinct as follows (viz) Beginning at the now dwelling House of William Collands, from thence Westwardly as the Road now runs that leads from Coll Luttletows to Joseph Gidneys Saw Mill untill it comes Nearly opposite to Eleazar Gid= neys dwelling House from thence Northardly along a Line of marked Trees in or near an old Footpath that leads from the said Gidneys House to the House of Daniel Dentens deceast now occupied by John Wiggens into the Road that leads from the River to foster Town from thence Northardly to a small House now ownd by Stephen Case and so on along an old foot path till it comes to the North west Corner of the Land of George Merritts from thence Northardly along a Line of markt Trees acrost the Lot of Land calld Hazords Lot, from thence Northardly to the East End of a pine Swamp untill it comes into the Road that leads from the River Road Nigh Tchial Clarks and runs into the wall Kill Road

Digitized by Google

Digitized by Google

Road near Wallases Meadow from thence acrost the Land late Gilbert purdy deceast along a Line of markt Trees from thence Northardly along a Line of marked Trees acrost the Land now in the possession and Occupation of John Kniffen from thence continuing Northerdly along a Line of marked Treest acrost the Land of Samuel Fowler from thence Northerdly along a Line of markt - Trees acrost the Land of John Cosman Near the East Line or Bounds of the Land of Selah Reene from thence into the Road that Runs from the Road at Henry Cropsys Westward ~~between~~ between the Land of John Cosman and Henry Cropsy and William Michell. Which Road we allow, rattify and confirm, and allow the same to be recorded according to Law - given under our Hands and Seals this 26th Day of March 1784

Joseph Sherwood (LS)
Henry Smith (LS)
William Coddington (LS)

A true Record entered at the Request of Mr this 31st Day of March Anno Domini 1785.

pr Christr Tappen DY Clk

Digitized by Google

Digitized by Google

WE the Subscribers being a Majority of the Commissioners chosen by the Freeholders and In-habitants of the Precinct of New Burgh for laying out of Roads &c. Having been regularly called upon, To lay out a publick Road in said Precinct as follows (Viz) Beginning at the Westside of Colo Luttelows Barn runing from thence Westward to the East of a Slow runing out of the Road into Coll Luttelows Field keeping the South side of a certain great Rock in said field from thence acrost the South West corner of said Field to a Poplar saplin marked from thence West-erdly untill it comes into the Road that now leads from Joseph Gidneys Saw Mill to the Main - River Road a little South of Coll. Luttelow's - dwelling House and so runing Westward to Joseph Gidneys Saw Mill, which Road we allow ratify and confirm and allow the same to be Recorded according to Law Given under our Hands and Seals This 26. Day of March 1784.

Joseph Sherwood - LS
Henry Smith - LS
William Coddington LS

A true Record entered at the request of Mr Joseph Gidney this 31st Day of March Anno Domini 1785.

pr Christr Tappen DY Clk

Digitized by Google

Digitized by Google

TO ALL TO WHOM THESE PRESENTS shall come
we Leonard Nicoll James Latta George Denniston and
John Burnet Gentlemen A Majority of the Commis
soners to Lay out and Regulate the Highways for the
Precinct of New Windsor in the County of Ulster Duly
Elected and chosen by a Majority of Voices of the freeholders
and Inhabitants of the said Precinct at their Annual
Meeting on the first Tuesday in April Last past Persu
ant to the Directions of Certain Acts of the Legislature of the
State of New York for the better Laying out Regulating and
keeping in Repair all common and Publick Highways
and Private Roads in the several Counties therein mentioned
Send Greeting -
WHEREAS Isaac Schultz, William Schultz, Stephen
Hitchcock and several others of the freeholders and
Inhabitants of the Precinct of New Windsor Did set forth
that a good Publick Highway was wanting form the Town
of New Windsor to the Goshen Road and that it would be
be necessary to alter the Goshen Road to shun a bad Hill
AND WHEREAS in consequence of the above request
and Petition we the subscribers being a Majority of the
said Commissoners as aforesaid did meet together
with twelve of the principal freeholders of the said Precinct of
New Windsor Legally Summonsed and sworn agreeable
to the Directions of the said Act or Acts in Presence of
Benjamin Carpenter and Wolvert Acker Esqr
two of the Justices of the Peace for said County
and haveing Viewed the Land over which
the

Digitized by Google

Digitized by Google

the Road Requested would Run as that part of
Goshen Road was absolutely Necessary and that
part of Goshen Road Requested to be altered and
Annuled and we haveing upon our said View found and
Adjudged that a good Road form the Town of New Windsor to
Goshen Road was absolutely Necessary and that part of Goshen
Road from Mr William Ellisons Barn as far as where Joseph
Gales House Stood could be altered Much for the Better, NOW
THEREFORE Know ye that we the Majority of the said Commis
sioners whose Names are hereunto Subscribed Have and by
these presents Do by Virtue of the Powers and Authorities
to us given in and by the aforesaid Acts Lay out A
Publick Highway or Road the same being over improved
Lands of the Breadth of two Roads only. BEGINING on the
South side of Union Street in a line with the street Called
Sackets Alley on the Top of a Steep Bank and Runs thence
Southerly along the Westerly side of the Bank or Hill to the
Goshen Road and thence crossing the same on a South
Westerly Course till it meets with the Road formerly Laid
out from the Creek to Goshen Road And from thence
Inclining more Westerly till it meets the Goshen Road near
the place where Jospeh Gales House formerly Stood, AND
further we do annul and make Void that part of the Goshen
Road from the said place where Joseph Gales House Stood
and where the Road Now Laid out Enters the same as far
as the Road, Now Laid out from the Goshen Road to Union Street
And also we do annul and make Void that part of the
Creek Road between the Old Goshen and the Road now
Laid out between the Geshen Road and Union Street,
An also we do annul and make Void that part of the
Creek Road between the Old Goshen Road and the Road now
laid out And likewise the Road under the foot of the
Hill

Digitized by Google

Digitized by Google

Easterly of the one now laid out between the Goshen Road and Union Street And we do hereby order and Direct that this our Return of the said Roads may be entered in the Publick Records of the said County And that the said Road by us Laid out may be and remain A Common Publick Highway in Testimony whereof we have hereunto Set our hands the Nine teenth Day of March 1785

Leonard D Nicoll
John Burnet
George Denniston
James Latta

A true record entered the twentieth Day of June An^{o} 1785.

Christ, Tappen D^{Y} Clk

Digitized by Google

Digitized by Google

BY VIRTUE of an former Act of General Assembly of the Province of New York for the better clearing and mending furthering laying out Publick Highways in the County of Ulster, WHEREAS we the Commissioners of the Precinct of New Marlborough found a certain Piece of Road unconvenient that was formerly lain by the Act Act aforesaid, And we the said Commissioners haveing revewed the Unconvenan--cys and duly considered the same for the better convenancy do relay the same Begining at the Publick Road leading from New Marlborough to New Burgh on the Top of the Hill at least two Rods from the Brink of said Hill of the East side of said leading Road that lead from New Marlborough to New Burgh and one the South side of a certaining Bridge which crosses Henry Terbos^{s} Mill Stream and runs thence South of a certain chesnut Tree so as it may not Damage the said Henry Terboss convenancys for his Mill in making either Dam or Race for the better convenancy of the said Mill but is to hold the wedth of two Rods to the South of the Convenancys of said Mill We do Order the same to be Publick and to be Recorded amongst the publick Records of the County of Ulster IN TESTAMONY whereof we have hereunto set our Hand this fourteenth day of February and in the Year of our Lord one thousand seven hundred and eighty five.

Uriah Drake Comisoner
John Duffield Comisioner
Henry Ter Boss

A true Record entered At the request of Mr Ter Boss (the Words (of the Precinct) in the fifth lines being first wrote on an Erazure this 8th Day of Augt 1785.

p^{r} Christ^{r} Tappen D^{Y} Clk

Digitized by Google

Digitized by Google

Ullster County } We Daniel Lefever, Dirrick Winkoop Junr and Cornlius Dubois Junr being three of the Commissionors of the New Paltz, on the Request of several of the principle Freeholders of the New Paltz and Shouwengonck, on the 28th day of September 1785, We have laid out a publick Road of two Rods wide Beginning at the Shouwengonck kill opposit the North most End of en I Land in the said Kill A Bout, two hundred yards above the Mill of Peter Duyou: from thence westerly Crossing the Run of the Mill of said Peter Duyou the Northerly pas= =sing the Mill on the west side of the said Mill of Peter Duyou containing the same Cours in tell opposit the turn of the Shawengounck kill Just on the west Side of a wite ouck tree Marckt with two Notches and a blass, from thence airact to the west corner of Peter Duyou fence: from thence a North Cours a Long the I Rish Road A Long a Line of marked trees with two Noches and a blass on the East side of the said Line of marked trees in= =tell the Division Line between Peter Duyou and Capt John A Hardenbergh: from thence westerly on the said Line keeping the said Line and said Cours on a Divesion Line between John A Hardenbergh and Mathew Sammans in tell the Shouwen= =gounck Line And we do hereby order and Direct that this our Return, be entered on Record in the office of the Clerk of the Peace of said County of Ulster In Witness whereof we have hereunto set our hands

Dirck Wynkoop Junr
Cornelius Dubois Junr
Daniel Lefever

A true Record entered at the Request of Mr Peter Dojo the word (on the Request) in the 3d Line being first wrote on an Erasure this 10th Day of November 1785.

pr Christr Tappen Dy Clk

Digitized by Google

Digitized by Google

By Virtue of An Act of the Legislature of the State of New York passed the fourth Day of May Anno Domini 1784 Entituled an Act for the Better laying out Regulating and keeping in Repair all common and Publick .. Highways and Private Roads in the Counties of Ulster Orange &c WE the Commissioners therefore for Puting in Execution the good Purposes of said Act Intended so far as the same doth Relate to the Precinct of New Paltz AND at the request of the Freeholders and Inhabitants of s^{d} Precinct by Petition as the Law directs HAVE carefully examined and do Lay out the followin Road that is to say Begining at a certain Bridge over the Mill Creek in the Road a little to the Northward of Abraham Elting's Saw Mill from thence Westerly partly as the Road now runs and partly by marked Trees up to the main Public Highway then directly across the Highway Southwestwardly partly as the Road now runs and partly by Marked Trees to a Field inpossession of Joseph Ellsworth and through the said field in a direct course up to the North East cornor of Semeon Deyo's field then Southwardly through s^{d} field in a direct course to come into the road near a Chesnut Saplin & William Ellsworth's Barn or hovel north of his House then southwardly as the road now runs Between Henry Deyo's House and Grist Mill continuing along near to the West side of his Fence a little to East of Andrew Duboises House through his Form to that now in possion of Widow Dean [?] Pasing near a large White Wood Tree in a Direct course through said Farm to Land of Jacob Hasbrouck Streight through that along

Digitized by Google

Digitized by Google

Along by the corner of Richard Davis's Fence as the road now runs Southwardly past Peleg Ransoms House to the Road that leads from the main pub lic Road across over the Mountains falling into said Road a little South of a Bridge We do here by Direct order and Appoint the same to be and ever to remain an OPEN Public Road two full Rods wide by Virtue of said Act as above the said Road is described and directed, and We do here by order & Direct that agreeable to Law and said Act the same may be Recorded in Order that the same be and ever Remain An open Publick Road, and Also we signify our Will and Pleasure herein that the said Road laid out as above, so much of it as is taken up in Inclosed Lands may remain Subject to Gates and Barrs one whole Year from the first Day of May next after the Date of this present Writing the owner or Owners of such Inclosed Lands making or Causing the same to be made In Testemony Whereof, We have hereunto set our hands and fixed our Seals this fifth Day of April in the year of our Lord one Thousand seven hun dred and Eighty five,

Peleg Ransom
Simon Doian
Dirck Wynkoop Junr
Cornelius DuBois
Daniel Lefever

Digitized by Google

Digitized by Google

The aforegoing is a true Copy examined and
Compaired with the Original
pr Christr Tappen DY Clk

TO ALL PEOPLE TO WHOM THESE PRESENTS SHALL COME
WE JOSEPH SHERRAD, JOHN ROBERTSON, Henry Smith
and Isaac Fowler Commissioners of the High ways for the Precinct of
New Burgh in the County of Ulster and State of New York duely Elected
and chosen by a Majority of the Freeholders and Inhabitants of
the Precinct aforesaid at their annual Town Meeting on the
first Tusday in April last past, in Pursuance to directions of a certain
Act of the Legislature of the State of New York entitled an Act for the
better laying out regulating and keeping in repair, all common
and Public High way's and Private roads, in the Counties of Ulster,
Orange, Dutches, Charlatte, and Westchester, Passed the Eleventh
day of March 1779 SEND GREETING
Whereas Robert Boyd Junr late of the Precinct of New Windsor
but now of the City of New York blacksmith hath by Petition
signed by a Number of Freeholders and Inhabitants of the Precint
of New Burgh represented to us necessity of having a Public
road laid out from the North side of Quasick Creek to correspond
with

Digitized by Google

Digitized by Google

with the great road that leads from the Country down to New Burgh, for the better accomadating the the Public in traviling to and from a certain Water works or Seyth Mill he is now erecting, as also from the great road aforesaid to New Windsor - And Whereas Henry Smith and Thomas Smith owners of the Land through which the road above mentioned was Prayed for, and Robert Boyd Junr,. did mutualy agree Where the same should run, and we having Viewed the Premises are of opinion that the ground is suitable and Public benifit will be derived by laying the same into a High Way. Now Therefore Know Ye that in order to accomonadate the Public in General, and the aforesaid Robert Boyd Junr, in particular, with a High Way, or Public road aa aforesaid — WE the said Joseph Sherrad John Robinson Henry Smith and Isaac Fowler Commissioners of High Ways of the Precinct aforesaid &c have by Virtue of the Powers and Authorities to us given in and by the aforesaid Act of the Legislature of the State of New York passed the Eleventh Day of March 1779 aforesaid, have viewed and laid out, and by these presents do layout, a Public road, or High way, of Two rods Wide, BEGINNING at the North side of Quasick Creek (Alias Chambers Creek) aforesaid, nearly opposite to a Dwelling House belonging to Robert Boyd Junr aforesaid which stands on the South side of the Creek aforesaid, then up the bank the most natural and easy way,keeping East of a Butternutt tree which stands on a side Hill on the top of the bank aforesaid - From thence inclin ing up the Hill to a Wallnut Saplin marked with tree notches with a Penknife and a small blaze above the same - Then still inclining up the Hill to another Walnut Saplin marked as before which is to be the centre of the Road, From thence to another Walnut saplin which stands close to the Fence and marked as before

which

Digitized by Google

Digitized by Google

which is to be the North bounds of the road from thence to White Oak Saplin marked as formerly and from that to a Chesnut and Butternut Trees standing close together all which are on the North bounds of the road now intended to be laid out, From thence to a White Oak Saplin mark'd with three Notches on two sides, from thence to a large Rock at the foot of the Bank of a ridge of Land from thence along said bank to a large White Oak Tree, keeping the South side of the same, and with a natural and easy turn to pro ceed Northerly over the bank or ridge to a small White Oak Saplin mark'd as before said, and Standing on the East side of the road, From thence to another White Oak Saplin marked with a small blaze then to another of the same marked with three notches and a Blaze on the side of a small rising Ground, From thence along the Old road that now appears the most easy way to a small Chesnut Tree which is mark'd with an Ax three Notches on two sides and stands on the Northerly side of the road at the de cline of a small ridge of land, From thence proceeding on a Streight line West erly to the great road that leads from the Country down to the Town of New Burgh keeping a small Wallnut tree marked with three Notches on two sides on the North side of the road aforesaid And We the aforesaid Commissioners of Highways for the Precinct aforesaid by Virtue of the Powers and Authorities aforesaid as to us given as aforesaid DO ORDER that a Copy of this our return be filed with the Clerk of the County aforesaid, to be by him entered on Record Also order the Clerk of this Precinct to enter the same on Record in the Town Book, IN TESTIMONY whereof we have hereunto set our this twenty third Day of November 1784

Henry Smith, } Joseph Sherwood
Isaac Fowler, } John Robinson

A true Record entered at the request of Mr Robert Boyd Junr the word (the) over the first line of this Page and the word (aforesaid) between the 17 & 18th lines being first interlined.

pr Christr Tappen DY Clk

Digitized by Google

Digitized by Google

TO ALL TO WHOME these presents shall or may come
SENDETH GREETING; WHEREAS in Pursuance of an Act of the
Legislature of the State of New York, and upon the Pitition of
twelve principal Freeholders of the Town of Kingston in the
County of Ulster in writing diricted to Hendrick Schoonmaker
Lucas Kearsted and Moses Yeomans Commissioners for laying
out Roads in the Town of Kingston requiring them to lay out
a Road from a place commonly called Low's Manor to Cantines
New Dock - NOW THEREFORE KNOW YE that we the
Commissioners aforesaid HAVE accordingly laid out the said
Road BEGINNING at the Southerly corner of Low's Manor
on the Road leading to the Strand or Common Landing, thence-
runs Northeasterly along Low's Fence to the first brook, thence-
with a streight line a little to the East of where the Road now
or Creek from thence with a Streight Line to the third Brook ---
goes, till where it meets the Road in the second Brook ^ where
the Road now crosses the same, thence as the Road now
runs to the New House of Moses Yeoman's at pleasant
Valey from thence with a streight line to where
the Road now leads down the Hill, thence along the
New Road to Cantines Meadow thence along the Mea=
=dow as the Road run's to the lime Kill, thence across
a point of the Meadow to the Bridge on the Beach,
thence along the Beach to the Bridge on the Iland
and from thence as the Road now runs to the New
Dock on Hudson's River which Road we have laid of
the Breadth of two Roods, and require that this our
return

Digitized by Google

Digitized by Google

return be entered on the Records in the Clerks Office of said County IN TESTIMONY whereof we have hereunto set our respective Hands this twenty fifth Day of March one thousand seven hundred and eighty six --

Hendrick Schoonmaker
Luke Kiersted
Moses Yeoman's
} Commissioners

A true Record entered the twenty sixth Day of March 1786 the words (or Creek from thence with a Streight Line to the third Brook between the 14 & 15th Lines of the 112 Page [page 122] being all first Interlined

pr Christr Tappen DY Clk

Pursuent to en Order directed to us from Wolvert Aker & Jochem Schoonmaker Esqrs in order lay out a Road or highway beginning at a Girld black oak Tree standing at or Near the Irish Road that leads from Goshen to Esopus and from thence Easterly to the fourding place of John A Hardenbergh and so Crossing the Creek with the same Corse as straight as the Ground will admitt to the same of John A Hardenbergh &, and Elias Hardenbergh and so along the said line to the line of Nathaniel Lefavour & so along the line of him & John Hardenbergh to the line of Daniel Deyoo and along the line of Daniel Deyoo &c Nathaniel Lefavour to the main Road that leads from Wallkill to Esopus which Road we the Commissioners of New Paltz according to the said order Dated the 27th Day Octo ber 1785 two Roods wide and Ellow two swinging Gates on

Digitized by Google

Digitized by Google

on the Lands of John A Hardenbergh according to the said order we therefore desire you to enter upon Record the said Road as above Directed given under our hands this 16th Day of May 1786

Simon Deyoe
Releg [Peleg] Ranson } Commisioners

A true Record entered at the request of Mr Johannis A. Hardenbergh this 18th Day of May 1786.

pr Christr Tappen DY Clk

Wednesday 4th June 1781, at the Request of Benjm Turk Egbert Schoonmaker, Sampson Davis, Jan Oosterhoudt Petrus Oosterhoudt, Edward Oosterhoudt John Schoonmaker Benjamin Swart Philip Van Keuren, Inhabitants and some Freeholders of the Township of Kingston to lay out a Road from the rear Line of the Lott of Petrus Oosterhoudt to run as the Road leads now and that in Breadth one half Chain to the publick high Road that leads from Kingston to Sagerties as the same is now used. We the Commissioners applyed to Joseph Oosterhoudt and John Dumont having taken the Request of the Inhabitants above =mentioned into Consideration, and by Virtue of an Act of Assembly do accordingly adjudge de= termine agree and declare that according to the above Request we lay and order the

Digitized by Google

Digitized by Google

Road to run in Breath as the same now runs & leads to the publick higway above mentioned

Signed by us Joseph Oosterhoudt } Commissioners
John Dumont }

A true Record entered at the request of Mr Benjamin Swart this 18th: Day of May 1786.

pr Christr Tappen DY Clk

By Virtue of an Act of the Generall Assembly of the Province of New York passed in the second year of the Reigne of our Soveraigne Lord George the second by the Grace of God of Great Britaine France & Ireland King &c. entituled an Act for the better perfecting and compleating a public Common Highway through the County of Ulster

We have laid out & marked a Road or highway Beginning at the South Side of the Rondout Creek opposite to the Rondout or Common Landing at the point where the old Road of Husys & Company comes to the said Roundout out Creek then along said Road to the North East Corner of Peter Van Akens Land then along the East Side of his Land still keeping the said Road between the Barn and the Dwelling House of said Peter Van Aken, then along the West Side of sd Peter Van Ackens Oarchard to Peter Van Bomells then along said Road between the House and barne of said said Van bomells, and so far as the Land of Peter Van Ackens and Peter Van bomells Joynes, each to allow the halfe of the Road, then along said Road un= = till over against Manuell Gonsals duck Senr then along marked Trees unto the Southerly Bounds of the Town of the Towne of Kingston, Then along marked Trees on the East

Digitized by Google

Digitized by Google

Side of the Dwilling House of George the Indian through
the little Esopus Creek and through the Land of New palz
to the Land of Mr Barberie, then through the same by
Marked Trees to the Land of Capt Bond on the West Side
of Capt Bonds cleared Land thorough the Southwest
Corner of the same then along on the South East
Side of the House of Joseph Elseworth to the Land of
Mr Gomus then to the Land of Mr Grahams on the
West Side of sd Grahams cleared Land partly thor-
rough the Fence, then on west side of Jurie Quicks clear-
ed Land partly within his Fence to the Old Mans
Creek then crossing the said Creek above the Great
fall where a bridge is to be made, then along marked
Trees to the Land of Lewis Gomus thorough part of his
cleared Land crossing the Creek about one hundred
Yards above Gomus's Sawmill where a Bridge is
to be made, then through Mr Harrisons Land on the
South East Side of the great hill which lyes to the
Northward of Mr Harrisons cleared Land where
Thomas Evans formerly lived then along marked
Trees through Mr Byards Land crossing a small
Creek and through a small swamp where wee
marked two white Oake Trees & Two Red oake Trees
marked on four Sides standing near in a Square
then along marked Trees and along the East Side
of Old Sandus house partly within & partly with-
-out his Fence, then along marked Trees to the
North West Corner of the Land of Capt Hoffman
still along marked Trees through part of his cleared
Land along the West Side of his House thorough

Digitized by Google

Digitized by Google

a small Creek to the Southward of his House where a Bridge is to be made, then along the West Side of his Land as the Trees are marked, partly within and partly without his Fence, then along marked Trees to the burying place partly within & partly without the Fence, Then along marked Trees & Sticks put in the Ground through several Tracts of cleared Land to the East of the House of Burger Myndert deceased and through his Orchard then along marked Trees, and Sticks putt in the Ground through the cleared Land of Govr Burnett & through the west Corner of Governor Burnetts Orchard and downe the hill crossing Chambers Mill Creek below the Mill where a Bridge is to be made, then along marked Trees to goe up the Hill, then through Mr Chambers cleared Land, through Mr Alsops cleared Land and through Mr Ellisses cleared Land, then along marked Trees to Capt Lawrence Pasture to the Riff of the Murtherys Creek where they ge= =nerally ride through, and then along that Road to the Southerly bound of the County of Ulster, which said public Common highway is laid out every where four Rods in breadth Given under our hands the twentyeth Day of March in the second Year of his Magesties Reigne Anno Dom 1728/9.

W. Ten Broeck
Thomas Gansen
Pieter Van aken

A true Record entered at the request of Mr Ephraim Low this 19th Day of May 1786.

p^{r} Christ^{r} Tappen DY Clk

Digitized by Google

Digitized by Google

WHEREAS WE the Commissioners for the Corporation of Kingston in Ulster County by Vertue of An Act passed the fourth Day of May 1784 did lay out upon the request of twelve Froeholders, and others Dated the twenty seventh Day of September 1786 A Common Public Highway BEGINNING at the Public Highway Between the House of Cornelius Person and the House of Christian Fero Junr and thence as the Old Road goes of two rod wide and soo over the Land of Christian Fero and along by his House as the old Roat goes to Stephanis Feros and over his Mill Dam and over his land and thon aboute Northwesterly as the old Road now runs to the land of Peter Van Leuven thence North 54 West Between his Hous and Barren and from thence Northerly as the old road now goes To the bounds of Albany at or near Nicholas Britts We say so Laid out this twenty sixth Day of August 1786.

pr Us
Hendrick Schoonmaker
Moses Yeomans } Comissioners
Luke Kiersted }

A true record entered the fifth day of November 1786.

Digitized by Google

Digitized by Google

WHEREAS WE the Commissioners for the Corporation of
of Kingston in Ulster County and State of New York by
Virtue of An "Act of the Legislature passed the fourth
Day of May 1784 and upon the request of twelve
Freeholders upon Oath did make an alteration
upon the PUBLIC HIGHWAY in manner following
that is to say BEGINNING a little to the South
of the old House of Johannis Myer Junr where a Stake
is sat in the ground thence North 26 East 4 Chs & 25Lks
thence North 13 West, 10Chs & 10Lks to a Stake set in the ground
at William Myers Fence over against the South
Corner of the land of Johans Valkenburgh the road
is to be four rod wide all along said Line and on
the East side therof as the same runs We say so
Laid out this 26th Day of August 1786

Hendrick Schoonmaker
Moses Yeomans } Coms
Luke Kiersted }

A true record entered the fifth
day of November Anº 1786. ————————

Digitized by Google

Digitized by Google

WHEREAS WE the Commissioners of the Corperation of Kingston in Ulster County by Vertue of An "Act passed the fourth Day of May 1784 did lay out upon the Request of Petrus Myer and others Dated the 27th Day of Septemr 1786 A Common Public Highway BEGINNING a little to the North of the House of Benjamin Snyder at the at the Highway at the North of the old Lane at a Stake set in the ground Thence over the Land of Martin Snyder North 70 West 10Chs thence over the Land of thence over the Land of Johs Valkenbrg North 71½ West 8 Chs 55 Lks thence Still over said Valkenburghs Land North 61 West 7 Chs then still over Valkenburghs Land North 54 West 3 Chs 40 Lks to a Oak Tree thence over Joh's Hommels Land North 56 West 3 Chs 20 Links thence over Martin Snyders Land North 59 West 3Chs 68Lks then over said Valkenburghs to a Oak Saplin North 44 West 4.25 thence over Isack Snyders Land North 59 West 3 Chs thence over said Isack Snyders Land North 63 West 7.41 thence to the Westerly bounds of Church Land North 71 West 7 Chains and said road is to be two rod all along to the South side of the above said Line over the Church Land thence as the old road goas about North 20° West 13 Chs thence North about 50° West 14 Chs thence North about 80° West to the old road then about Westerly as the old road goas to Johannis Wolven and along by his house over his Land as the old

Digitized by Google

Digitized by Google

Road goes and so along by the House of Adem Wolfen and over his Land as the old road goas to William Cassels and and along by Jacobus Wolfen to the Westerly bounds of the Corperation of Kingston as the old road goas near to where Peter Wels lives We say the above said road is so laid out this twenty fifth Day of August 1786

p^{r} Us

Hendrick Schoonmaker
Moses Yeomans } Com^{s}
Luke Kiersted

A true record entered the fifth day of November An^{o} Domini 1786.

Christ^{r} Tappen DY Clk

WHEREAS we the Commissioners of the Corporation of Kingston in Ulster County by Virtue of An "Act passed the fourth Day of May 1784 Did Lay out at the request of twelve Freeholders & others the 18th Day of April 1786 a Common Public Highway Beginning at the House of John A. Post at Saw gerties thence runing North along the Lands of said Post & Eighnor, till the Hill from thence Continued North along the old Road till the House of Cornelius Legg from thence Westerly till the House of Christeyan Fero from thence to old Road now runs

Digitized by Google

runs till the main road Laeving the road 2 rod wide, Layed out by us,

Luke Kiersted
Hendrick Schoonmaker } Commissioners
Moses Yoemans

A true record entered the fifth day of November Ano Domini 1786.

We the Subscribers being Legally Chosen by the Majority of the Freeholders and Inhabitance of the Precinct of New Marlborough at their last annual Town meeting of April 1785 agreeable to an Act of the Legislature of the State of New York Intitled an Act for the better laying out or altering the Public roads within the County of Ulster & did accept and take upon us the Office of Commissioners by a request of Lewis DuBois and others we take upon us to lay out this Piece of road hereafter described for the good of the Publick (VIZ) Beginning on the Publick rode that leads from New Burgh to Esopus on the North side of Lewis DuBoises Mill Pond from thence going Eastwardly two rods wide as the rode now goes to Hudsons River throw the

Digitized by Google

Digitized by Google

the said Lewis DuBoises Land with an Exception of a good Swinggate to be kept up by the Propriator whereever the Propriator of the land think which we do by Virtue of the Powers vested in us hereby Lay out and confirm as a Publick Rode and do allow the same to be Recorded amongst the Publick Records of the County Relative to the roads Given from under our Hands and Seals this fifteenth Day of March in the Year of our Lord 1786

Leonard Smith (L S)
Henry TerBoss (L S)

A true record

Digitized by Google

Digitized by Google

Whereas upon the request of Peter Duyoo of the Town-
-ship of the New Paltz to us the Subscribers Commissioners of
Roads for said Township Praying that: That part of the
publick Road commonly called the Irish Road where the
same crosseth the Shawengunck Kill and some distonce
Northerly might be altered & laid out on ground equally
as good and much more convenient to the publick in-
General - And the same haveing been certified to us upon
Oath by Jacob Smedes, David Louw, Simon Freer, Christophel
Duyoo, Isack Louw, John Louw, Jacob Hasbrouck Junr
Cornelius Decker, Abraham Eltinge, Abraham Helm Johns
Bruyn, Cors Schoomaker twelve reputible Freeholders
of this County that an Alteration in said Road is necessary.
WE the Commissioners of the Township aforesaid
did upon the request aforesaid and being so certified
according to Law meet on the Ground where the Road is
so desired to be altered and on Viewing the old Road, and
Likewise the ground intended for the Alteration, Did
Unanimously agree to alter ~~to alter~~ the said Road in-
manner following vizt- BEGINNING at the Shawangunck
Kill in the Northeasterly bounds of the Precinct of
Shawangonck about two hundred Yards above the
Grist Mill of said Peter Duyoo just below a small
Island in said Kill from thence westerly crossing the
Race of said Mill, then Northeasterly passing on the
West side of said Mill and soonas the Road is now
opened and Newly made until opposit the South Westerly
corner of Peter Duyoo clear field near the old Irish Road
and so continuing the said Road lately opened a little -
West of the said old Road on a ridg to near the line of
Neskotack Patent and so on Northeasterly near said Line
to where the said new Road falls in the old road near the
South bounds of Lot Number 2 in said Patent. And we
the

Digitized by Google

Digitized by Google

the said Commissioners do hereby make null & Void the Old Road as far as the Alteration is made And do likewise Impower the said Peter Duyoo to stop the old Road as soon as the New Road shall be made sufficient for a Publick Road. And further the said Commissioners do require the Clerk of this County to enter the same on Record Given under our Hand at the New Paltz this 1st day of May Anno Dommini 1787.

Daniel Lefever
Dirck Wynkoop Junr
Cornelius Dubois Junr

A true Record entered at the request of Mr Dirck Wynkoop Junr this 11th Day of June 1787.
pr Christr Tappen DY Clk

A RETURN OF A ROAD LAID OUT IN THE PRECINCT OF NEWBURGH AGREEABLE TO THE PETITION OF A NUMBER OF THE FREEHOLDERS OF SAID PRECINCT -

The beginning of sd Road No 1 } Begining opposite to Francis Smiths House on the Country Road and running Easterly on the old Road that formerly led to the River to John Allen's Land - Thence running upon the Line (No 2) Between John Allen and Francis Smith equally in breadth upon each to the end of said Allen's Land - -

No 3 } Thence along the same Line equally in breadth as before upon the Land of the said Francis Smith and the Land formerly owned by Hedges until it comes to the summit or top of the Lyme Hill to a large Lyme Rock - - - - - -

No 4 } Thence Southerly across the field of the said Francis Smith to a Butterwood Saplin marked with a blaze and two Hacks to the old aforesaid Road

Digitized by Google

Digitized by Google

Road ... — — — — — —
Nº 5 } Thence along the old aforesaid Road to a Black Oak Tree mark'd with a Blaze and two Hacks on the South Side of said Road - Thence on the same Old Road to a Butter Nut Tree on the North side of the old Road - Thence down the said old Road to White Wood Tree marked with a Blaze and two Hacks near Hudsons River. Thence to the Landing place on said River to the end of said Road - All and several of the Courses of the said Road is hereby accor= =ding to said before recited Potition Granted to two Rods wide

Newburgh 11th Day of April 1787

Uriah Drake
Wm Bloomer
John Fowler
} Commis= =sioners

A true Record entered at the request of Arthur Smith this 21st Day of September 1787 -

Christr Tappen DY Clk

Digitized by Google

Digitized by Google

PARSUANT to the Acts of the Governor Senate and Genural Assembly of the State of New York Wee the Commisioners Elected and Chosen for the precinct of New Burgh for Puting in Execution the good purposes and Powers of Said Acts and by the Oath of twelve good and Lawfull free holders being Duly sworn that the under Road to be Relaid out is Nearer and better we have relaid out & turned the road Leading from New Burgh to Kingston Beguining at the South Bounds of Wolvert Ecker Esqr Lands on the west side of the old road and from thence runing to a Buttnut tree and By marked trees on the west sid of said road through the Lime Kill and from thence by marked trees through said Eckers Lands to the Road that Leads into the Road that Leads to Kingston AND WE ORDER the the old road to be Shut up through said Eckers Land that leads from New Burgh to Kingston we order the road above mentioned to be open and Public four rods wide for Public use & utility through as much of the precinct of New Burgh as is here Directed and the same to be recorded agreeable to Law that the road may be and remain open & Public in Testimony hereof we have here unto set our hands this tenth Day of October-in the Year of our Lord one thousand seven hundred & Eighty seven. - - - - - - - - - - - -

Vriar Drake
Wm Bloomar
John Fowler

Digitized by Google

Digitized by Google

INQUISITION INDENTED taken at the dwelling House of Mr Samuel Broadhead at the Precent of the New Paltz in the County of Ulster on the 26th Day of October in the year of our Lord 1785. Before Wolvert Ecker and Jocham Schoonmaker Esquires two of the - Justices assigned to keep the Peace in said County and Hendrick Schoonmaker, Egbert Schoonmaker Johannes Meyer, Benjamin D. Myer, Patrus Meyer, Philip Van Buren, John Houghtaling, Peter Swart Samuel Leg, Abraham Cantine, Andries Rosa, Cornelius B. Masten, all the Jurors good and lawfull Men of the County of Ulster aforesaid upon their Oaths say that they have in Persuence of an Act of the Legislature of the State of New York for the better laying out and regulateing keeping and repareing all Common and Publick Highways and Private Roads in the Counties of Ulster Orange Dutches - Weschester, Washinton and Montgomery Passed the fourth day of May 1784. and one other Act to revive and continue said Act passed the last Meeting of the Legeslature made due Enquiry respecting the Roads proposed to be laid out in the Priecents of Shawengunk and the New Paltz or part in both which said Roads are described as follows (to wit) Begining at a girld black Oak Tree standing neer or at the Irish Road and from thence Easterly to the fording place of John A. Hardenbergh and from thence with a Straight - Coars as the ground will Emit to the bounds of the said John A. Hardenbergh & Elias Hardenbergh and so along the said Line to the Bounds of Nathaniel Lefaver and so along the said Line of Nathaniel Lefaver and said John A. Hardenbergh, to the Line of Daniel Deyo.

and

Digitized by Google

Digitized by Google

And so along the said line of Daniel Deyo and Nathaniel Lefever to the main Road which is called the High duck Road that leads to Kingston or Sopes-

We the said Jurors Judge the within proscribed Road is the most Commodious for a Main Road or Highway IN TESTIMONY whereof we have hereunto set our Hands & Seals the day & Year first above written.

Jochem Schoonmaker Jur Wolvert Ecker	} Justices	L S L S
Hendrick Schoonmaker		L S
Egbert Schoonmaker		L S
Johannes Meyer Jr		L S
Benjamen De Meyer		L S
Petrus Myer		L S
Abraham Cantine		L S
Philip Van Beuren		L S
John Houghtaling		L S
Petrus Swart		L S
Cornelius B. Masten		L S
Andries Roosa		L S
Samuel his Leg x marck		L S

A true record entered at the request of Capt John A, Hardenbergh this 9th Day of July 1788

Christr Tappen DY Clk

Digitized by Google

Digitized by Google

At the Request of Jacob Tremper and others a number of freeholders of the Corporation of Kingston for laying out a Public highway from Kingston, That is to say BEGINNING at where the Road turns in at the Barn of Gasherie to and thro the Neighbourhood of Brau=bant unto the Public Highway that leads from Esopus to Albany we the Commissioner of Kingston for laying out public highways and others at the Request and their Petition have viewed the way and have been Satisfyed by information of a number of Old Creditable Gentlemen that a Public Highway has been kept from Kingston to and thro Braubant unto the Cly, Hogh=ting near Mr Benjamin De Myers for upwards of Eighty Years and we find that the Old Road has of late been fanced in and Obstructed by a Number of the Neighbours and at present the Public are Debard of the Road we the Commissioners after Viewing the same are of opinion that the Old Road must be Recorded in the town Records by the Town or County Clark or whom it may concern That is to say as follows, BEGINNING at Mr Gasheries Barn from thence Nthwesterly untill to and thro the fording place thence Nth and by East along the division Between the land of Judge Wynkoop and the Heirs of Cornes Viele Deceased until a Lot of Catharine Turk as the Old Road Goes then Northerly as the Old Road Goes to the land of Hezekiah Schoonmaker where the Swing Gate is now kept, then Nth and by East over the land of said Schoonmaker as the Road Goes to the Farm of Jacob Tremper, former=ly Occupied by Edward Schoonmaker then as the (Road)

Digitized by Google

Digitized by Google

Road goes to the stone Bridge under the foot of the hill as the Old Road formerly went untill upon the hill with a small Circle where the swinging Gate was formerly kept on the Old Road from thence North Easterly as the Old Road went into a Swinging Gate that was kept by Schoonmaker in the Circular fence from thence North =easterly across Jacob Turcks lands as the Old Road former= =ly went on the South side of the Old Orchard of Jacob Turck above the fence that is now standing Adjoining a Lot of Tremper, then across Trempers Lot Ntheasterly as the Old Road went untill near Turcks Barn and Barks a little North, then across Turks Lot Ntheasterly as the Old Road went to a Wallnut tree where Mr Wittaker formerly kept a Swinging Gate on the Old Road, from thence Across the lands of Mr Tremper Ntheasterly with its winds and turns as the Old Road formerly went to the lands of Samuel Legg, then still bearing Ntheasterly as the Old Road now goes to the land of Jacob Burhans then over the land of Jacob Burhans as the Road goes unto oposite s^{d} Burhanses House then Across a lot of Ground called the Stuckie as the Old Road formerly went to a large Chestnut tree a little South, then as the Old Road goes on the Division of Petrus Oostert and s^{d} Burhans unto the Saw= =Kill then along the West side of the sawkill unto the most convenient fording place that leads to the Cly hoghting then thro the Sawkill and so Along untill it Intercets with the Albany Road that leads from Kingston to Albany.

Kingston March 1789 By Order of the Commissioners

Philip Hoghtaling
Moses Yeomans
Christiaen Fieroe
} Commissionrs

A true Record entered at the request of Moses Yeomans this 9th day of June 1789

Christ^{r} Tappen DY Clk

Digitized by Google

Digitized by Google

WE the Commissioners appointed for laying out Public Highways for the Town of Kingston have been Applied unto by Petition from a Number of Persons liveing on the South side of the Rondout Creek near John Bea= =vers and Agreeable to their Petition we have laid out a Public Highway BEGINNING at the Swing Gate north of John Beaver's on the West side of the Main Road about eight Rods of his House from thence Acrossing the Old fording place thence South of the Maple Tree standing in the wheat field from thence to the Old Road by the Spring and from thence as the Old Road leads to the Swing ing Gate and from thence as the road leads to Willm Trauls and from thence as the Road leads to Rouling Robinson and from thence to the lines of Hurly to a Rock oak Tree where a heap of stones are thrown Up

WE the Commissioners for laying out Public Highways have laid out this above Road some time in the Year 1788.

Dated this 20th Day of October 1788.

Moses Yeomans
Philip Hooghtaling } Commissioners

A true Record entered at the request of Mr Traul / the word road wrote on Erazure. this 26th Day of November 1790. and the words (Petition from) between the 2^{d} & 3^{d} lines first Interlined

Christ^{r} Tappen D^{y} Clk

Digitized by Google

Digitized by Google

WHEREAS several of the Inhabitants of the County of Ulster and in the Precinct of the Wall Kill have - presented thire Petition unto us the Subscribers - praying that we would lay out a Road from the Minissinck Road neare David Moors to William Carpenters in the best and most convenient maner

THEREFORE we the Subscribers being comissioned and appointed for the laying out regulating publick Roads in the Precinct of the Wall Kill And we being willing to discharge faithfully the trust committed to us have for the benifit of the Pettioners and all others the Subjects of the American Stats laid out a publick and Common Road beginning at the Minisinck Road to David Moors corner and then a Norwestterly corse to Nathaniel Wells Corner And so along to Jonathan Owens and the Road now runs and so along to Ephrim Evirits and along to James Howels and so along to Statia Becks corner and so along to Hortons Road leading to the pine Swamp a little North of the big Roack and so along to David Horton, and so along to Nathan Ames and so along to William Carpenters all as the Road now runs &c.

And also another Road BEGINING at the corner between John Eviret and Ephrim at a white Roack neare Uedlys Old House and so along the line about Southwest to Ephrims corner then along Ephrims line about Southwest to Samuel Wickhams corner and so along about Southwest between sd Weekham and John Evirit and Ephrim Evirit and David Moore and John Moore to the Land of Ersra Winter and so along the same corse to the Minisink Road- And

Digitized by Google

Digitized by Google

And we do allow and appoant the same to be a publick and common Roads persuent to the trust commited to us an requirs that this our return of s^{d} Roads be Entred in the County and Precinct Records as the Law directs - IN TESTAMONY whereof we have here-unto set our hands this eightteenth day of March on thousand seven hundred and eighty tow

Wm Wilkins
Wm Bodle Commissioners

A true Record entered at the Request of Mr Milspaugh this third day of January Anno Domini 1791.

Christr Tappen

TO ALL PEOPLE TO WHOM these presents shall or may come - WE John Nicoll, Samuel Bruester, John Nicollson, George Denniston and James Faulkener Commissioner of the Highways for the Precinct of New Windsor being Appointed Commissi-=oners by a certain Act of the Governor Council and General Assembly of the Colony of New York - Entitled and Act to amend an Act passed the 18th of March 1773, and by a certain other act Entitled an Act for the better laying out and Regulating and keeping in Repair the Common and Public Highways in such precincts in the County of

Digitized by Google

Digitized by Google

Ulster as therein mentioned paased the 27th January 1770. SEND GREETING

WHEREAS James Umphrey, David Umphry William Dinniston and Samuel Jinnins and fourteen other persons by their Petition in writing to us directed did setforth that a Road leading from James Umphrys House to the Lands formerly granted by Letters Patent to James Henderson now Called New Cumberland Beginning at the House of James Umphrey and running thence Southerly to the Lands formerly granted to James Henderson thence Southeasterly across the said Hendersons Lands as the Old Road formerly run to the Goshen Road would be highly Necessary, and convenant and praying that we would lay out the same as soon as Convenently might be, NOW THEREFORE KNOW YE in Order to Accommodate the said James Umphry, William Dinneston and Samuel Jennings together with fourteen other Persons in the said Petition and others with a Publick Highway leading from the said James Umphrys to the Goshen Road, WE the said John Nicoll, Samuel Bruester, John Nicholson, George Denniston and James Faulkner

Digitized by Google

Digitized by Google

James Faulkner Commissioners of the High=
=ways for the precinct of New Windsor aforesaid
in the County aforesaid HAVE by Virtue of the
power and Authorities to us given in and by
the aforesaid Acts of the Governor Council and
General Assembly and in and by one other
Act of the Governor the Council and General
Assembly of the Colony of New York Entitled an
Act for the better Clearing mending and
further laying out publick ways and others
in the County of Ulster passed the 23rd of Decem=
ber 1765 Viewed and layed out and by these
presents DO lay out a public Highway or
Road of the breath of two Rods beginning
at or near James Umphrys house that he now
dwells in and runs thence Southerly Across
the lands of the said James Umphry to the West=
=ard of the brook and Indian Hill thence Southea=
=sterly across the lands formerly granted to James
Henderson by Letters patant as the Old Road runs to
the Goshen Road and we do hereby Order and direct
that this our return of the said of the said Publick Road
so by us laid out as aforesaid be entered upon Record
by the Clerk of the peace of the said County IN TESTIMONY
whereof we have hereunto set our hands ————————

the

Digitized by Google

Digitized by Google

the first Day of December 1773 ————————

John Nicoll
Sam Brewster
John Nicollson
George Dinniston
James Faulkner

A true Record entered at the request of John Dinniston the word [of the said] too much wrote in the 136 page [page 146] , this second Day of May Anno Domini 1791 -

Christr Tappen DY Clk

Digitized by Google

Digitized by Google

TO ALL TO WHOM these presents shall or may come SEND GREETING Abraham Van Gaasbeek Junr Henry Elting & Christiaan Fiero Commissioners for laying out and regulating Highways & Roads in the Town of Kingston in Ulster County KNOW YE THAT WHEREAS the said Commissioners in pursuance of an Act of the Legislature of the State of New York entitled "An Act for laying out and regulating certain Roads over the Esopus low lands in the County of Ulster passed the 18th March 1791. And Also an Act entitled "An Act for the better laying out regulating and keeping in repair all Com= =mon and public Highways and private Roads in the Counties of Ulster, Orange - Dutches, Washington, West Chester, Albany - and Montgomery passed 4th May 1784" HAVE for the Conveniance of Travellers as well as for other purposes, Surveyed and laid out a public Highway or Road BEGINNING at a Stone Standing in the ground in the South Westerly corner of a Lot of land belonging to Benjamin Bogardus on the Northerly side of the

Road

Digitized by Google

Digitized by Google

Road leading from Kingston to Hurly, and runs from thence North thirty five degrees East - twelve Chains to the side of a small Hill in the Division between the said Benjamin Bo= =gardus and Gerret Van Keuren so that the breadth of fifty links parrallel to the said course be on the Lands now belonging to the said Benja= =min Bogardus thence North twenty six degrees and fifteen minutes East one Chain and fifty seven links to the most Southerly post of the Bridge, lately erected Across the Esopus Creek, thence across the said Bridge four Chains and sixty links to the Land of Abraham Hooghtaling thence North thirty three degrees and forty five minutes West fourteen Chains and forty three Links thence North twenty nine degrees and fifteen minutes West thirteen Chains and eleven links thence North twenty six degrees and thirty minutes East four Chains and thirteen links thence North three Chains and sixty two Links then North fifteen degrees and thirty minutes West five Chains & eight Links thence North forty degrees West seven Chains and seventy two Links thence North sixty degrees West two Chains and twen= ty four Links thence North eighty three degrees West two

Digitized by Google

Digitized by Google

two Chains and forty two Links thence North
seventy one degrees West seven Chains and six
links thence North fifty eight degrees & forty five minutes
West sixteen Chains and sixty links thence North
Seventy four degrees and fifteen Minutes West
five Chains and twenty five links thence South
sixty nine degrees West four Chains and twenty
five Links thence South eighty eight degrees forty
five minutes West one Chain and seventy one
Links thence North sixty eight degrees and forty
five minutes West four Chains and seventy
eight links thence North thirty seven degrees
and fifteen minutes West five Chains and
thirty five links thence West four Chains and
fifty links thence South seven degrees West four
Chains and forty links, thence North thirty five
degrees West three Chains and seventy five links
to a Rock in the division of the Lands of the
Heirs and devisees of Jacobus Elmendorph dec^{d}
and Philip Hooghtaling thence North thirty one
Degrees and fifteen minutes West three Chains and
nineteen Links thence North sixty one degrees
West four Chains and thirty five links to the side
of the Mountain thence North seven Degrees and
thirty

four Chains, thence North thirty eight degrees, forty five minutes West
[one Chain thence North eighty two degrees & fifteen minutes West two
Chains, thence South eighty degrees West three Chains and ten links thence
[South seventy eight degrees West three Chains & ten links thence South
[seventy eight degrees & thirty
minutes West one Chain and eighty three links to the Swinging Gate of the
[s^{d} Ph. Hooghtaling thence south eighty eight degrees and fifteen
[minutes West

Digitized by Google

Digitized by Google

thirty minutes West three Chains and thirty three Links thence North seventeen degrees and fifteen minutes East seven Chains and forty six links thence North twenty three degrees and fifteen minutes East eight Chains and forty six links thence North two degrees West three Chains and eighty two links to a Chesnut Tree formerly marked with four Notches by Wilhelmus Hooghta= =ling and others late Commissioners, Standing about two Chains West from the House formerly Occupied by Johannis Van Bunschoten, AND the said Commissioners by Virtue of the Laws afore= =said further Surveyed and laid out another Highway or Road BEGINNING on the North side of the said Bridge on the division of the land of Dirck Wynkoop and Abraham Hooghtaling leaving to the West of the said division line sixty two Links for a turn in the said last menti= oned Road from thence along the said last men= =tioned Division line North sixty three degrees East one Chain, thence South forty six degrees and fifteen minutes East one Chain and twenty one links thence South seventy five degrees East one

Digitized by Google

Digitized by Google

one Chain and ninety one links, thence North four=
=teen degrees East twenty five links for the Middle of the
Road thence North eighty three degrees and thirty
minutes East three Chains and fifty four links to
the Old Ford Road thence North sixty three degrees and
fifteen minutes East twenty Chains and twenty
five Links, thence North thirteen degrees and
thirty Minutes West eight Chains and fourteen
links thence North twenty two degrees West four
Chains and forty links thence North twenty
five degrees West four Chains and nine links
thence North thirty nine degrees and thirty Mi=
mutes West two Chains and forty six links
thence North twenty eight Degrees and forty five
minutes West seven Chains and twenty nine
links, thence North nineteen Degrees West One
Chains and eighty four links thence North one
degree West five Chains and sixty links thence
North twenty degrees East six Chains & fifteen links
thence North forty one degrees East twelve Chains
and forty seven links thence North fifty six degrees &
fifteen minutes East two Chains and fifty links
thence North sixty eight degrees East four Chains
and sixty three links, thence North eighteen degrees
East three Chains and sixty three links, thence North
thirty

Digitized by Google

Digitized by Google

thirty minutes West fifteen Chains and four=
=teen links thence North four degrees , forty five
minutes West three Chains to the bounds of the
land of Jacob Turck thence Northwesterly into
the Clove thence North twelve degrees East one
hundred and twenty six Chains and ten
links to the Saag Kill thence through and across
the said Saag Kill to the Lands now in possessi=
=on of Isaiah Meyer thence North eleven degrees
East ten Chains to near the foot of the Hills
thence North Easterly through a certain Clove
Commonly called the Aase Clove so as to strike
the Old main Road leading from Kingston
to Albany at the Southwest end of Benjamin
DeMeyers new Orchard - ALL which Roads We
have laid out of the breadth of fifty links as far
as the same lies within the Circular Fence
round the Esopus low land, And the Remain=
ing parts of the said Roads of the breadth of
one Chain, IN TESTIMONY of all which we
have to these presents set our hands the fourteenth
day of May in the year of our Lord one thousand seven
hundred and ninety one.

Abraham Van Gaasbeek Junr
Henry Elting
Christiaen Fiero

A true Record the words Links
wrote on Erazure in 139 &141 page [page 149 & 151] &
Ford Interlined in the 142 page [page 152] & also
three lines wrote in the Margin of the 140th
page [bottom of page 150] this thirty first Day of
[May 1791

Corns Tappen D:Y Clk

Digitized by Google

Digitized by Google

TO ALL PEOPLE TO WHOM these presents shall or may come, WE Abraham Van Gasbeek Junior and Henry Eltinge two of the Commissioners of the Highways in the Town of Kingston in the County of Ulster, appointed in pursuance of certain Act of the Legislature of the State of New York SEND GREETING;

WHEREAS that part of a certain Road or Highway leading from Kingston to Hurly opposite to the Farm belonging to Andries DeWitt Junior hath lately been gullied out by rain and wet weather and is thereby rendered inconvenient for tra= =velling; AND WHEREAS in the Judgment of the said Commissioners the Road at that place might by a little alterations be made more streight direct and Conve= =nient AND WHEREAS the said Andries De= Witt Junr is the proprietor of the land over which the said Commissioners suppose it necessary that, That part of the said road so requireing to be rendered more streight or direct and more convenient ought to be laid, NOW THEREFORE know ye that we the said Commissioners have Surveyed and laid-

Digitized by Google

Digitized by Google

laid out, or Altered that part of the said road to BEGIN at a stone standing in the ground in the Easterly corner of the land belonging to Tjerck C. DeWitt on the Westerly side of the road and runing from thence North fifty degrees East five Chains and thirty one links thence North thirty five degrees and fifteen minutes East six Chains thence North thirty seven degrees East seven Chains and twenty four link to a stone about twelve links East of an Apple Tree, and laid the said road the breadth of one Chain to the Eastward of the said lines be and is hereby laid out for that part of the said Highway leading from Hurley to Kingston IN TESTIMONY whereof we have hereunto set our hands this twenty eighth day of March one thousand seven hundred and Ninety two- Henry Elting
Abraham Van Gaasbeek Junr

A true Record entered at the Request of Mr Andries DeWitt Junior (the word(Junior) between the 2d & 3d lines of the 144 page [page 154] of this Book being first interlined [this 28th day of March 1792.

Christr Tappen D.Y. Clk

Digitized by Google

Digitized by Google

A Return of a private Neighbouring Road for the Use of the Inhebitance of the Town of Hurly in the County of Ulster, laid out by the Commissioners of the said Town this fifteenth Day of May in the Year of our Lord one thousand seven hundred and ninety four agreeable to a petition of a Number of Freeholders and Inha--bitants of said Town. which Petition is now in tho hands of the said Commissioners; Which said Road BEGINS in the Northerly line of a Lot of Land belonging to Timothy Tilson being the same lot whereon the said Timothy Tilson Saw Mill now stands one Rod Westerly from a large white Oak Tree blazed on two sides with two longe blaized, runing from thence, South fourty one degrees West six chains and eighty links, thence South twenty two degrees West three Chains fourty two links - thence South thirty two degrees West three chains eighteen links thence South eighty nine degrees West five chains fifty eight links-thence South thirty three degrees thirty minutes West six chains - thence South twenty nine degrees West two chains eighty links thence South thirteen degrees West two chains - thence North eighty five degrees fifteen minutes West two chains seventy seven links, thence South sixty five degrees thirty minutes West four Chains seventy three links

to

Digitized by Google

Digitized by Google

to or near the line between Samuel Coutant and Timothy Tilson - thence South fifty three degrees thirty minutes West one chain eighty four links - thence North seventy two degrees thirty minutes West seven chains twenty links thence South fourty four degrees thirty minutes West five chains five links, thence North seventy nine dgrees thirty minutes West four- chains thirteen links, thence North sixty six degrees West three chains eighteen links, thence South eighty four degrees West one chain seventy one links - thence South sixty five degrees West two Chains ninty links to the Southerly side of Timothy Tilsons House - thence South seventy three degrees thirty minutes West one chain - twelve links - thence North seventy three degrees thirty minutes West twenty six Chains eighty seventy links to the head of a Clove from the Southward - thence South sixty four degrees thirty minutes West twenty one chains to the head of a Clove from the Northward, thence Due West twenty six chains eighteen links to the main public highway leading from Kingstown to the New Paltz, agreeable to a Survey made of the same by the Said Commissi- -oners which said Road is laid out for the Use aforesaid two Rods wide and no Gates nor bares allowed. This we the said Commissioners of The Town of Hurly, allow the same to be entered

on

Digitized by Google

Digitized by Google

on the Records of the County of Ulster agree-
-able to Law. Given under our hands
the Day and year first above written.
NOTE the words (minutes) between the 7 & 8 line 2d page [page 157] and the word (Seventy) between the 15th & 16th line 2nd Page [page 157] being interlined before the Signing hereof.

Zacharias Sluytor
Samuel Schoonmakor

Atrue Record entered at the request of
Mr Zacharias Sluyter this twentieth Day
of May Anno Dom. 1794.
Christr Tappen DY Clk

TO ALL TO WHOM these presents shall or
may come send Greeting William Marius
Groen and Andries Van Leuven two of the
Commissioners for Laying out and regulating
Highways and Roads in the town of Kingston
in Ulster County KNOW YE That whereas the
said Commissioners in pursuance of an Act of the
Legislature of the State of New York entitled An
Act for laying out and Regulating and keeping in
repair all Common and public Highways and
private Roads in the Counties of Ulster Orange Dutch
=es Washington West Chester Albany and Montgomery
pased 4th May 1784 Have laid out a private Road
on the North side of the Esopus Kill Beginning at
a-

Digitized by Google

Digitized by Google

a Stone set up in the Ground on the Eastorly side
of the Road leading to Brabant nearly opposite
to the North East Corner of a Lot of Land belonging
to Dirck Wynkoop and runs from thence south
seventy degrees West fifty Links to another stone
Standing in a Lot of Land belonging to Abraham
Vosburgh thence South thirty five Degrees East three
Chains and three links to a Stone Standing in the
Ground in the North westerly corner of a Lot of Land
belonging to the Heirs of Jacobus Elting deceased thence
thence North thirty four degrees East fifty Links and
thence North thirty one East to the aforesaid Road
leading to Brabant which said Lot so described we -
have laid out for the heirs of the said Jacobus Eltinge
as a Road to the oforesaid Lot in Testimony whereof
we have to these presents set our Hands the Sixth
day of June in the year of our Lord one thousand
seven Hundred and ninety five -

William Marius Groen
Andrs Van Leuven

Digitized by Google

Digitized by Google

INDEX

(Aas-Bod)

Wherever a controversial spelling of a proper name appears in the text, every effort has been made to determine the one generally accepted. Variations in spelling of names are indicated in parentheses following the correct version. Where the text mentions only the surname of an individual and the given name is either unknown or doubtful, a question mark indicates this fact.

Aase Clove, 153
Acker (Aker, Ecker), Wolvert (Wolvers)
  justice of peace, 51,112,123,137-139
Albany County
  bounds of, 128, 140, 153
  roads in, 148,158
Albany Road, 141
Albertson, (?)
  land of, 35
  landing of, 85
Alexander (Alixsander), (James?), 5
Allen, John, 135
Allison, William (Wilian), 68
Alsop, Mr. (John ?), 127
Ames, Nathan, 143
Arthur
  John, 28,29
  Samuel, 28,29
Ashokan Road, 10
Ashokandie, 11
Awaghkonck (Shawangunk ?), 1

Bancker's Lot, 62
Banks, Justice (Justus), road
  commissioner for Shawangunk,
  106,107
Barberee (Barberie), Mr. (?), land of,
  126
Barberee's (Barberea) Patent (Paten),
  freeholders on, 4
Barley, Jacob, 104
Barrots, (Barentse ?), John, 5
Basha's (Bashies) Kill, 46
Beader, Joseph, 33
Beaver Dam Creek, 61
Beaver Kill, 11
Beavers, John, 142
Beck, Statia, 143
Belfeeld, 25
Belknap (Bilknap)
  Abel, 58
  Isaac, 91-93
  Joseph, 99
  Tedulhun, 99
  Thomas, 24
  Thomas, Jr., 23
Bell, James, 83,84
Bethlehem, meeting house at, 24,92,
  93
Bevier (Bovier)
  Abraham, 90
  Benjamin, road commissioner for
   Rochester, 105
  Louis, road commissioner for Mar-
   bletown, 10,12
  Philip D., 105
  Samuel, road commissioner for New
   Paltz, 54-56
Bishop, Joseph, 4
Blanchan (Blanjan, Blanshan, Blin-
   shan)
  Johannis, 89
  Mathias (Mattys), road commissioner
   for Hurley, 88,89
Block House No. 2, 62
Block House Road, 9
Block (House ?) Road number 3, 9
Bloomer (Bloomar)
  Joseph, 25,53,67
  William, road commissioner for
   Newburgh, 86,136,137
Bodine (Bodang, Bodign), Lewis
  (Luis), 18
Bodle, William, road commissioner
  for Wallkill, 144

Digitized by Google

Digitized by Google

Bogardus, Benjamin, 148, 149
Bogart, Johannis, 43
Bomschoten (Bunschoten, Van Bunschoten)
  Isaac, 68
  Johannis, 1,151
Bond, Captain, 126
Booth, Benjamin, road commissioner for Wallkill, 77
Bosworth, Thomas, 86
Boyd, Robert, Jr., road commissioner for New Windsor, 83-85,119-121
Brabant, neighborhood of, 140,159
Brewstor (Bruestor)
  James, 102
  Samuel, road commissioner for New Windsor, 29,144,145,147
Britts, Nicholas, 128
Brodhead (Broadhead)
  Charles, 42
  Samuel, 138
  Widow, 72
Brown (Bruyn ?), land of, 30
Bruche, Abner, 39
Bruyn
  Cornelius, tract of, called Peecadasink, 70,80
  Jacobus, road commissioner for Shawangunk, 6,7,40,42,54,73,75,76, 79-81,106,107
  Johannis, 134
Buchanan (Buchanam), James, 31-33,99
Bull
  Thomas, 15
  William, 3
Burhans, Jacob, 141
Burnet
  Governor William, 127
  James, 94,95,99,102
  John, road commissioner for New Windsor, 32,34,102,112, 114
Burns, Francis, 13
Burying (Bearing) Yard, 77,94,127
  See also Mullinor Family
Bush, Henry, 74
Butterfield (Butterfilde), Daniel, road commissioner for Wallkill, 5, 31,62
Butter Hill, 12
Byard (Bayard ?), Mr., 126
Byrn, James, 31
Callbergh Clove, 11
Cantine
  Abraham, juror, 138,139
  Nathaniel, road commissioner for Marbletown, 10,12,43
Cantine's New Dock, 122
Carpenter (Carpender)
  Benjamin
    justice of peace, 112
    road commissioner for New Marlborough, 82
  Joseph, 25
  William, 143
Case
  Absalom, 68
  Benjamin, 102
  Stephen, 35,109
Cassels, William, 131
Caverly
  Peter, 82
  Philip, 82
Chambers
  Ephraim, 43
  Mr. (?), 127
Church lands, 59,130
Clark
  Jehiel (Tehail), 60,109
  Samuel, 59,86
Cline Yagh (Taag) House (Huys) (Little hunting house), 14
Clinton
  Charles, 98
  Colonel, 32
  General James, road commissioner for New Windsor, 31,33,34,91-95, 99
  George, road commissioner for New Windsor, 19-24,28,29,39
Clopper, Peter, 35
Cly Hoghting, 140,141
Coddington
  Christopher, 46
  William, road commissioner for Newburgh, 110,111
Colden
  Cadwallader, 36,37
  Cadwallader, Jr., 49
Cole
  Eleazar, 63
  Hugh, 63,64

Digitized by Google

Digitized by Google

Cole (continued)
Joseph, 63
Coleman (Colman), George, 24
Collard (Colland), William, 59,109
Colwell (Calwall, Colwal)
Abraham, 15
James, 15
Conklin (Concklin)
Abraham (Abrahim), 63
Jacob, road commissioner for Newburgh, 68,87
Connor, John, 62
Cosman, John, 110
County line, 5,24,28,44,92,93,95,99, 127
County officers, see Christopher Tappen, Dirck Wynkoop
Coutant, Samuel, 157
Cow, place called the, 11
Cox
David, 14
William, 5
Craig (Crage, Craige)
Adam, 106,107
David, 106
John, 18,30
Crans, Johannis, 15
Crawford (Craford), James (Jeams), 3
Creek Road, 113
Crispell (Chrispell, Crespel, Crispel)
Jan, road commissioner for Marbletown, 12,106
Petrus, road commissioner for Hurley, 71,73
Crist
Jacob, road commissioner for Wallkill, 8,13,17,18,26,31,49,50
Stephanus (Stavanis), 49
Cropsey (Cropsys), Henry, 110
Curran (Currin)
David, 5
George, 106
John, 106
Curwin, Barnas, 102

Daily, John, 77
Darby, Joseph, 56
Davis
Richard, 118
Sampson, 124
Dean, Widow (?), 177
Decker
Cornelius, road commissioner for Shawangunk, 75,76,79-81,134
Hendrick (Hendreyck), 54,78,79
Isaac, 106
Jacob, 2,3,8,54,78
Johannis Cornelius (Cornelyas), 54
Joseph, 80,81
Matthew (Matheus), 106
William, 78
Deer Park, 77
De Groot, Jacob, 108
Delamater (Delemater, Delomater)
Abraham, 90
Cornelius, Jr., 89
John, 90
Delay, James, 103
De Meyer (De Myrs, Meyer), Benjamin, juror, 138-140,153
Denniston (Deniston, Dinniston)
George, road commissioner for New Windsor, 22,99,112,114,144,145,147
James, 22
John, 147
William, 23,24,145
Denton (Denten)
Daniel, 109
Samuel, road commissioner for Newburgh, 27,35,40,52,59
Depuy
Benjamin, road commissioner for Mamakating, 14,46
Benjamin, Jr., 104
Elias, 47
Ephraim, road commissioner for Rochester, 105
John, 47,48
Moses, 104
Devines, Jacobus, 14
De Witt
Andries, road commissioner for Rochester, 43,47,48
Andries, Jr., 154,155
Jacob Rutsen, road commissioner for Mamakating, 14,46
Tjerck C., 155
Deyo (Daies, Dejo, Deyoe, Deyoo, Doiau, Dojo, Duyoo, Duyou)

Digitized by Google

Digitized by Google

Deyo (continued)
Abraham, road commissioner for New Paltz, 56
Benjamin, 89
Christophel, 134
Daniel, 123,138,139
Henry, 53,67,117
John, 70
Peter, 116,134,135
Simeon (Semeon, Simon), road Commissioner for New Paltz, 117,118, 124
Deyo's (Deoes) Mill, 25
Dickeson, Abraham, 8
Donaldson, Abraham, road commissioner for New Paltz, 56,57,63,65,68,69,89 90
Draje Bergh, 14
Drake, Uriah (Vriar)
road commissioner for Newburgh, 136, 137
road commissioner for New Marlborough, 115
Dubois (DeBoise, Duboys)
Andrew, 117
Captain Matthew, road commissioner for New Windsor, 59,61,82-84, 94, 95,98-102
Conrad (Coonradt), 11
Cornelius (Cornelyus), road commissioner for New Paltz, 55,56,118
Cornelius Jr., road commissioner for New Paltz, 116,135
Hendrick (Henderedkus), 55
Lewis (Lawies), road commissioner for Newburgh, New Marlborough, and Wentburgh (Newburgh ?), 4,38,52, 53,55,61,70,75,82,108,132,133
Simon, 90
Solomon (Salomon), 55
Tiatje, 105
Walter, 38
Duffield (Duffild), John, road commissioner for New Marlborough, 66, 67,115
Duke (Duck), Manuel Gonsals, Sr., 125
Dumont, John, road commissioner for Kingston, 124,125
Dunlap, James, 99
Dunn (Done, Dun)
James, 63
Joseph, 90
Dunning, Samuel, 62
Dwaars Kill, 15,41,78

Eager
James, 9
Thomas, 5
Edmund, Captain Samuel, 86
Een, Abraham, 89
Ellison
Thomas
house of, 45
road commissioner for Highlands, 37,44,79,80
William, 113
Ellisse, Mr.(?), 127
Ellsworth (Elseworth)
Joseph, 117,126
William, 117
Elmendorf, Jacobus, heirs of , 150
Elting (Eltinge)
Abraham, 90,117,134
Henry, road commissioner for Kingston, 148,153-155
Jacobus, heirs of, 159
Noah (Noach), road commissioner for New Paltz, 55-57,63,65,68,69
Roeloff, road commissioner for New Paltz, 54,55
Engerson (Ingason), Daniel, 46,77
Esopus (Sopes), 123,132,139,140
Esopus Creek (Kill), 1,149,158
Esopus low lands, fence around, 148, 153
Evans, Thomas, 126
Everett (Everitt, Eviret, Evirit)
Clare, 62
Ephraim (Ephrim), 143
John, 143
Robert, 27,68

Falls
Alexander, heirs of, 31-33,99
Edward, 91,92

Digitized by Google

Digitized by Google

Faulkner (Faulkener)
James, road commissioner for New Windsor, 144-147
William, 3,5
Fero (Fiero, Fieroe)
Christian (Christeyan, Christiaan, Christiaen), road commissioner for Kingston, 131,141,148,153
Christian, Jr., 128
Stephen, 128
Finch, Joseph, 62
Finley (Finly), John, 19
Flewwelling (Flewelling), Morris, 75
Foster Town, 109
Fowler
Isaac, road commissioner for Newburgh, 119-121
John, road commissioner for Newburgh, 136,137
Samuel, road commissioner for Barberee Patent, Newburgh, and Wentburgh (Newburgh ?), 4,38,61,110
Freeman, James, 64
Frere (Freer)
Benjamin, 89
Daniel, Jr., 68
Eliza, 68
Hugo, patent of, 69
Isaac, 68,69
Jacob, 88
Joannes, 27
Johannis, 89,90
Johannis, Jr., 68
John, 89
Joseph, 68
Simon, 134

Gage, James, 17
Gale, Joseph, 113
Gasherie, Mr. (?), (Joseph ?), 140
Geas
Joseph, 27
William, 27
Gedney (Gednie, Gidney)
Daniel, 59
David, 59
Eleazar, 59,109
Joseph, 59,85,109,111
Gedney's saw mill, 35
George, the Indian, 126
Gillespie (Galaspee, Gillaspy)
Captain John, 106,107
George, 30
William, road commissioner for Shawangunk, 106,107
Goller, John, 102
Gomus, Lewis, 126
Gonzales (Gonsalus, Gonsals, Gunsalis)
Samuel, road commissioner for Mamakating, 14
Goshen, 13,84,123
Goshen Road, 13,29,33,45,96,100, 102,112-114,145,146
Gouceck Creek, 36
Graham
Andrew, road commissioner for Wallkill, 104
John, 18,26,103
John, Jr., 106
Mr. (?), 126
Robert, 8,54,106
William, 17
Graham's (Grames) Line, 64
Graham's Road, 30
Gray, Oliver, 38
Great Falls, 126
Great Patent, bounds of, 1
Green, John, 5
Green Swamp (Ash Swamp), 4
Grey's Meadow, 21
Griggs, John, road commissioner for Newburgh, 87
Groen, William Marius, road commissioner for Kingston, 158,159
Gumaer, Elias, 46

Hanover Precinct, commonly called Hogebergh, 75,78,106,107
Hardenbergh
Captain John A., 116,123,124,138, 139
Colonel Johannis, 71,72,88,89, 124
Elias, 123,138
Gerardus, 89

Digitized by Google

Digitized by Google

Hardenbergh (continued)
Johannis Jr., road commissioner for Shawangunk, 75,76,79-81
John Jr., 54
Leonard, heirs of, 43
Harp, Peter, 104
Harrison, Mr. (?), 126
Harrison's Patent, 60
Harry's Swamp, 67
Hasbrouck (Haesbroack, Hasbroeck, Hasbroucq, Hassbruck)
Abraham, road commissioner, 73
Captain, 36,37
Elsie, 54
Isaac, road commissioner for Shawangunk, 6,7,40,42
Jacob, road commissioner for Marbletown, 10,12,43,117
Jacob, Jr., road commissioner, 73,134
Jesajas, 90
Jonathan, road commissioner for Highlands, 37,45
Joseph, 3,7,54,55,90
Josephat, 68
Peter, 90
Solomon (Salomon), road commissioner for New Paltz, 54-56
Zacharias, 90
Hazard, Nathaniel, 28,29
Hazard's (Hazords) Lot, 109
Hedges, (?), land formerly owned by, 135
Helm, Abraham, 134
Henderson, James, lands of, 145,146
Hicks (Hiks), Jonathan, 4
High Duck Road, 139
Highlands, district of, 36,44
Hill, Nathaniel (Nathanill), 2,3,49
Hitchcock, Stephen, 112
Hoffman
Captain, 126
Zacharias (Zagheryas), 54
Hogebergh Road, 76,106
See also Hanover Patent
Hoghteling (Hoghtaling, Hoghteyling, Hooghtaling, Houghtaling)
Abraham, 149,151
John, juror, 138,139
Philip, road commissioner for Kingston, 1,141,142,150
Hoghteling (continued)
Teunis (Tunas), 90
Wilhelmus, Jr., road commissioner for Kingston, 1,151
Hog's Pasture, 6,7
Hommel (Hummel?), Johannis (Joh's), 130
Hornbeck (Hoornbeek)
Benjamin, road commissioner for Rochester, 47,48,105
Dirck, 104
Jacob, road commissioner for Rochester, 47,48,104
Horton, David, 143
Howels, James, 143
Hoyvly Killitje, 11
Hubbell (Hubbill)
Instis (Eustace ?), 63
Seth, 63
Hudson River, 34-36,44,49,63,69,122, 132,136
Huey, Robert, 44,45
Hull (Hill ?), Nathaniel, road commissioner for New Marlborough, 108
Humphrey (Umphrey, Umphry)
David, 145
James, 23,24,91-93,145,146
Hunter
James, road commissioner for Shawangunk, 106,107
Widow, 106
Hurley (Hurly)
line of, 72,88,142
township of, 71,88,149,154-157
Huson (Husone), Nathaniel (Nathanil) 66
Husys & Company, 125

Indian Hill, 146
Ireland, Thomas, 86
Irish Road, 110,123,134,138

Jallet (Gillette ?), William (Wileam), 77
Jangarise's Land, 104,105
Jansen (Gansen)
Johannis, Jr., (Jahannis), road commissioner for Shawangunk, 75, 79-81

Digitized by Google

Digitized by Google

Jansen (continued)
Thomas, road commissioner for Kingston (?), 127
Jerrys Fallitje, place called, 12
Jennings (Jinnins), Samuel, 145
Johnson, Widow, 30
Johnston (Johnson)
Andrew, patent to, 34,98
Thomas, 91-93
Jones, Henry, 67
Juffrouw's (Yeafrows) Hook, 63
Jurors, see Abraham Cantine, Benjamin De Meyer, John Hoghtoling, Samuel Legg, Cornelius B. Masten, Johannis Myers, Jr., Petrus Myers, Andries Roosa, Egbert Schoonmaker, Hendrick Schoonmaker, Peter Swart, Philip Van Buren
Justices of the Peace, see Wolvert Acker, Benjamin Carpenter, Jochem Schoonmaker

Kane (Ken), Robert, 54,76
Keator
Frederick, 12
Jacob, 10
Kernaghan (Kearnaghan, Kirnaghan), James, 23,24,102
Kiersted (Kearsted), Lucas (Luke), road commissioner for Kingston, 122, 123,128,129,131,132
Kiler, Joseph, 27
Kilpatrick (Killpatrick), Martha, 21
Kimbergh
Jery, 8
Mattys, 2
Kingston (Kingstown)
clerk of, 140
corporation of, 128-131,140
line of, 72,88
road commissioners of, 1,140
township of, 39,122,124,125,137,139, 141,142,148,149,153-55,157,158
Klyn (Kline ?), Jacob, 40-42
Klyn Kill, 6,7
Kniffen, John, 110
Krommaboom Killitje, 11

Lake, Mr. (?), 67
Latta, James, road commissioner for New Windsor, 112,114
Lattingtown (Latentown, Lattingtound), 4,25,27,38,65
Lattingtown Road, 70
Lawrence, Captain, 127
Laake, John, 27
Lefever (Lafever, Lefaver, Lefavour)
Andries, road commissioner for New Paltz, 89,90
Daniel, road commissioner for New Paltz, 89,90,116,119,135
Isaac, 89
Matthias, road commissioner for Hurley, 71,73
Nathaniel, 123,138,139
Simon, 89
Legg (Lag,Leg)
Brush, 4
Cornelius, 131
Samuel, 138,139,141
Lester, John, 66
Lime (Lyme) Hill, 135
Lime Kill, 122,137
Lime Kill Road, 74
Lime (Lyme) Rock, 135
Limestone Hill, 59
Linderman (Lindeman), Jacob, 15
Little Britain, 31,34,91-94,96,97
Little Esopus Creek, 126
Little Shawangunk (Shamgoun, Somgoun) Kill, 77
Littletows (Littlelows), Colonel, 109,111
Low (Louw)
David, 134
Ephraim, 127
Isaac (Isack), 134
John, 134
Peter, 55
Low's Manor, 122
Lu, Jonathan, 99
Lush, Francis, 99
Lyons, George, 21

Digitized by Google

Digitized by Google

Magagemeck Creek, see Megachkemeck Creek
Mamakating (Mamacating, Mamacatting, Mamacotting, Mamecotting, Mamicoting, Mamocoting)
precinct of, 14,18,46,78,79
road commissioners of, 79
Mandeville
Francis (Frances), 28
Widow, 28
Manuncks Kill, 13
Marbletown
freeholders and inhabitants of, 11
township of, 10,11,43
Maritjes Gat, 14
Markill, Wilhelmus (Willihalmus), 11
Mash, Simeon, 77
Masten
Cornelius, juror, 138,139
Johannes, 79
Matthews (Mathews), Colonel, 32
McBride, James, 13
McClaghry
Colonel, 95,99
James, road commissioner for New Windsor, 19-24,28,29,31-34,91-93
Patrick, road commissioner for New Windsor, 19-24,28,29,31,33,34,37,45,91,92
McClure (McCluer), Daniel, 13
McCord
James, 3
Widow, 5,58
McCreery
Hugh, 24
Joseph, 26
McDaniels (McDanilds), John, 27
McDonald (McDonel)
James (Jame), 99
Thomas, 99
McDowell, Matthew (Mathew), 24
McKinny, Matthew (Mathew), 106
McNeal, John, 5,58
McNely (Man Neely), Henry (Hennery), 17,20,21
McNish, George, 5
Megachkemeck Creek, 46
Meguin, Daniel, 66
Mentz, Christophel, 7
Merritt
Caleb, road commissioner for New Marlborough, 39,51,66,67,75
George, 109
James, 51
Thomas, 51
Meyndertsen (Myndert, Myndertse), Burgher (Burger), 40,41,127
Middagh, John, 11
Miller (Millar)
Johannis, road commissioner for Wallkill, 3,6,9,16,58
John, road commissioner for Wallkill, 8,13,17,18,26,62
Mills, Jacob, 102
Millspaugh, Mr. (?), 144
Mingus (Minges), Heironimus (Uronymus), 36,37
Minisink (Minicink, Minisinck, Minissinck, Minnecink) Bridge, 5
Minisink Road, 3,5,62,77,143
Mitchell (Michell), William, 110
Mombaccus Kill, 5
Monell (Munel)
George, 17
Robert, 17
Moore (Moor)
David, 143
John, 143
Mory (Mor), Joseph, road commissioner for New Marlborough, 65-67,75,82
Mosher (Moser), William, 63
Moull (Maul, Moul)
Johannis, 2,15
Philip, 18,30
Mourets, Samuel, 10
Mulliner
Peter, 98
William, heirs of, 32,83,84
Mulliner Family, 95,97,99
See also Burying Yard
Murdorer's (Murders, Murtherys) Creek, 28,29,100,127
Myers (Meyer, Myer)
Isaiah, 153
Johannis, Jr., juror, 129,138,139
Petrus (Patrus), juror, 130,138,139

Digitized by Google

Digitized by Google

Myers (continued)
William, 129

Napanoch, 14
Neely, James, 17
Neelytown, 13
Nescotack (Neskotack) Patent, 54,134
Newburgh (Newborrow, Noburge)
clerk of, 87,121
line of, 39,51
precinct of, 25,27,35-39,50,53,58-60, 85,87,109,111,115,119,120,132,135-137
roads in, 135
town book of, 121
Newburgh (Nuborough) Road, 66
New Cumberland, see Henderson, James, lands of
Newkirk (Neukerk, Newkerk)
Adam, 5
Captain, 15
Johannis, road commissioner for Wallkill, 3,6,9,16,58,104
New Marlborough (Molbery), precinct of, 50,52,65,67,68,70,74,82,108,115,132
New Paltz. (Palz, Patz)
line of, 27,38,39,71,89
precinct of, 54,55,116,117,123,126, 135,138,157
township of, 55,56,63,68,69,89,90, 134
New Windsor (Winsor, Winssor)
clerk of, 85
line of, 39
precinct of, 17,19-23,28,29,31-34, 44,83,84,91-94,96-98,100,101,112, 120,144,146
proprietors of, 44
township of, 45,112,113
New Windsor Road, 24
Newwit, place called, 15
Nicholson (Nickolson, Nicollson), John, road commissioner for New Windsor, 24,144,145,147
Nicolls (Nicoll)
Captain Leonard D., road commissioner for New Windsor, 28,29,100,102,112, 114
John, road commissioner for New Windsor, 28,83-85,94,98,100,101,144,145, 147
North River, 17,74,82
See also Hudson River
Nottingham, Captain, 11,12
Noxon's (Noxens) Patent, 18,30

Old Ford Road, 152
Old Main (Mine ?) Road, 153
Old Man's Kill, 53,126
Oliver (Ollever), David, 26
Orange County
line of, 28
road commissioners of, 33,95-98, 148
Osterhoudt (Oosterhoudt, Oosterhout)
Edward, 124
Jacobus, 104
Jan, 124
Joseph, road commissioner for Kingston, 124,125
Petrus, 124,141
Ostrander
Christopher, 63
David, road commissioner for New Marlborough, 68,90,108
Gideon (Gigion), 68
Jonathan, 68
Marcus, 68,90
Petrus, 68
Wilhelmus, 68
Ostrander's (Osstanders) House, 3
Owens, Jonathan, 143

Palmer, Thomas, precinct clerk of Newburgh, 87
Palmer's Landing, 85,86
Paltz, see New Paltz
Paltz Creek (River), 36,40,41,56
Paltz Patent, boundary of, 64
Paltz Road, 66
Parks
Arthur (Arter), 49
Mr. (Arthur ?), 9
Patten (Patin), William, 99
Patterson (Paterson)
Alexander (Allixsander), 5
John, 13
Paughcaughnaughsink (Pacanicink, Pockannasinck) Kill, 9,15
Pawling, Levi, road commissioner, 73

Digitized by Google

Digitized by Google

Peccadasink (Pecansink) Kill, 79,103
Perkins
  Byah, 53
  Ebenezer, 63
  Valentine (Valentin, Volintin), 63, 64
  Zopher, 63
Persen, Cornelius, 128
Philips, Moses, 62
Pienpack, see Napanoch
Pine Hill, 67
Pine Swamp, 62,109,143
Platte Kill, 79
Pleasant Valley, 122
Porter, Thomas, 83,84
Post, John A., 131
Post Hill, 28,29,100,102
Post Road, 35,85
Potter, Nathaniel, 63
Prehamas (Prime's ?), 27
Preshall
  David, 99
  Jonathan, 99
Preston, Abraham, 38
Private roads, 3,8,10,13,17,19,21,43, 53,83,84,88,89,94,98,100,112,117, 119,138,148,156,158
Prond Hole, 70
Purdy (Purdee)
  Gabriel (Gabril), 60
  Gilbert (Gilbord), 60,61,110
  Silas (Silus), 65

Quassaic (Chamber's) Creek, 119,120, 127
Quick, Jurie, 126
Quimby (Quimbe), Moses, 63

Ramson (Remsum), Peleg, road commissioner for New Paltz, 56,57,63-65, 68,69,118,124
Ray (Rea), William, 99
Readers, Joseph, 98
Reeve (Reave, Reev, Reve)
  Elijah, road commissioner for Wallkill, 77
  Selah, 110
Relyea (Ralye), Dennis (Denne), 68
Rever (River ?) Lots, 64
River Road, 109,111
Road commissioners, see Justice Banks, Benjamin Bevier, Louis Bevier, Samuel Bevier, Mathias Blanchan, William Bloomer, William Bodle, Benjamin Booth, Robert Boyd, Jr., Samuel Brewster, Jacobus Bruyn, John Burnet, Daniel Butterfield, Nathaniel Cantine, Benjamin Carpenter, General James Clinton, George Clinton, William Coddington, Jacob Conklin, Jan Crispell, Petrus Crispell, Jacob Crist, Cornelius Decker, George Denniston, Samuel Denton, Benjamin Depuy, Ephraim Depuy, Andries De Witt, Jacob Rutsen De Witt, Abraham Deyo, Simeon Deyo, Abraham Donaldson, Uriah Drake, Captain Matthew Dubois, Cornelius Dubois, Cornelius Dubois, Jr., Lewis Dubois, John Duffield, John Dumont, Thomas Ellison, Henry Elting, Noah Elting, Roeloff Elting, James Faulkner, Christian Fero, Isaac Fowler, John Fowler, Samuel Fowler, William Gillespie, Samuel Gonsalus, Andrew Graham, John Griggs, William Marius Groen, Johannis Hardenbergh, Jr., Abraham Hasbrouck, Isaac Hasbrouck, Jacob Hasbrouck, Jacob Hasbrouck, Jr., Jonathan Hasbrouck, Solomon Hasbrouck, Philip Houghteling, Wilhelmus Hoghteling, Jr., Benjamin Hornbeck, Jacob Hornbeck, Nathaniel Hull, James Hunter, Johannis Jansen, Jr., Thomas Jansen, Lucas Kiersted, James Latta, Andries Lefever, Daniel Lefever, Mathias Lefever, James McClaghry, Patrick McClaghry, Caleb Merritt, Johannis Miller, John Miller, Joseph Mory, Johannis Newkirk, John Nicholson, Captain Leonard D. Nic-

Digitized by Google

Digitized by Google

Road commissioners (continued)
olls, John Nicolls, Joseph Osterhoudt, David Ostrander, Levi Pawling, Peleg Ramson, Elijah Reeve, John Robinson, Evert Roosa, Hendrick Schoonmaker, Samuel Schoonmaker, Joseph Sherwood, Zacharias Sluyter, Benjamin Smedes, Henry Smith, Leonard Smith, Nathan Smith, Samuel Stratton, Wessel Ten Broeck, Matthew Ten Eyck, Henry Terbos, William Tetford, Peter Van Aken, Cornelius Van Buren, Jan Van Deusen, Abraham Van Gaasbeek, Jr., Abraham Van Keuren, Hendrick Van Keuren, Jr., Andries Van Leuven, William Wilkins, Richard Woolsey, Adrian Wynkoop, Cornelius D. Wynkoop, Dirck Wynkoop, Jr., Moses Yeomans
Roads laid out by commissioners,
alterations of, 1,7,25,40-42,54,79, 81,96-98,104,112,113,129,134,154
obstructions in, 8,29,40,42,54,58,81, 86,135,137
width of, 1,3,4,10,12-14,17-19,21,22, 24,26-28,33,35,39,41-46,48,50,53,55, 57,58,60,62,64,65,67,69,70,72,74,76, 79-82,84,86,88,90,92,97,101,105,107, 113,115,116,118,120,122-125,127-130, 132,136,137,146,153,155,157
Roads, private, see Private roads
Robinson (Robertson)
John, road commissioner for Newburgh, 2,8,119-121
Rouling (Roland ?), 142
William, 24
Rochester
bounds of, 14
township of, 47,104
Roe, Samuel, 77
Rogers
Israel, 5
James, 5
Rondout (Redoubt, Rundout) Creek, 44, 73,88,104,105,125,142
Rondout Landing, 125
Roosa (Roos, Rosa)
Abraham, 41
Andries, juror, 138,139
Roosa (continued)
Evert, road commissioner for Shawangunk, 90,106
Jacob, 10,12
Johannis, 104
Nicholas (Nicolas), 54
Rosendale (Rosendal), 73
Rosendale Creek, 71
Rowley, Isaac, 82
Rump, Peter, 18

Sacket's Alley, 113
Sackett, Joseph, 44,45
Salt Hole, 26
Sammons (Sammans, Sammens)
Johannis, 54
Matthew, 116
Sandus, Old, 126
Saugerties (Sagerties, Sawgerties), 124,131
Saw Kill, 141,153
School House, 5
Schoonmaker
Cornelius, 79,80,134
Daniel, Jr., 104
Edward, 140
Egbert, juror, 124,138,139
Gertruy, land of, 104
Hendrick
juror, 138,139
road commissioner for Kingston, 122,123,128,131,132
Hezekiah, 140
Jochem, justice of peace, 123, 138,139
Johannis, 104
John, 124
Samuel, road commissioner for Hurley, 158
Schultz (Schults)
Isaac, 102,112
William, 112
Scott (Schoot, Scot)
John, 53
Joseph, 19,31,34,95
William, 31-33,94,95,98,99
Scott's Land, 18,99
Sears, Joshua, 102
Seely, Mathias, 62

Digitized by Google

Digitized by Google

Shaw, Thomas, 26
Shawangunk (Schawongong, Shanggom, Shawengunk, Shawongunck, Shouwengonck, etc.)
  church of, 75
  clerk of, 107
  precinct of, 6,40,54,75,78-80,106, 116,134,138
  road, 2
Shawangunk Great Mountain, 46
Shawangunk Kill, 15,18,30,103,116, 134
Shawangunk River, 80
Shaweces Berg, 14
Sherwood (Sherrad)
  Daniel, 28
  Joseph, road commissioner for New burgh, 110,111,119-121
Shokan Road, Old, 11
Slay, place called the, 12
Sleght, Peter, 90
Sley, Samuel, 19-21
Sloop Hill, 28
Sluyter, Zacharias (Zachariach), road commissioner for Hurley, 88,158
Smedes
  Benjamin (Benyemen), road commissioner for Shawangunk, 6,7,40,42, 54,75,76,79-81
  Benjamin, Jr., 54
  Jacob, 106,134
  Joshua, 54
Smith
  Arthur, 39,136
  Francis, 135
  George, 15,106
  Hendrick, 89
  Henry, road commissioner for Newburgh, 51,110,111,119-121
  Leonard, road commissioner for New Marlborough, 133
  Nathan, road commissioner for New Windsor, 83-85,94,98,100,101
  Thomas, 120
Snake Hill, 36
Snyder (Sneider, Sneiter, Snider)
  Benjamin, 130
  Daniel, 106
  Isaac, 130
Snyder (continued)
  Johannis, 2,103
  Martin, 130
Solomon, Adam, 63
Spaansche Brugh, 14
St. George's Church, 39
Stanton, George, 25
Stewart's Mill, 21
Stone Kill, 55
Stony Brook, 18,30
Strand (Kingston Landing), 122
Stratton (Statton)
  John, 60
  Samuel, road commissioner for Newburgh, 25,27,35,40,52,59,60, 87
Strickland's Brook, 18
Stubbs, William, 62
Sutherland (Suylandt ?), Huey (Huybert ?), 26
Swart
  Benjamin, 124,125
  Peter, juror, 138,139
  Philip, 90
Swinging (Swingen, Swining)
  Gates, 6,7,10,12,17,19,22,24,55, 57,72,78,123,133,140-142,150

Tappen, Christopher, deputy county clerk, 1,3,4,6-10,12-14,16-18,20, 21,23-27,29,34,35,37,38,40,42,43, 45,46,48,50,52,53,55,57-59,61,62, 66,67,69,70,73,82,85,87,90,93,99, 102,104,105,107,108,110,111,114, 116,119,121,123-125,127,131,135, 136,139,141,142,144,147,153,155, 158
Tator (Tatour), Andrew, 18
Taylor (Talor)
  Abraham, 77
  Andrew, 30
Ten Broeck, Wessel, road commissioner for Kingston (?), 127
Ten Eyck, Matthew, road commissioner for Hurley, 71,73
Terbos, Henry, road commissioner for New Marlborough, 115,133

Digitized by Google

Digitized by Google

Terpenning (Teerpin)
  Captain Boudewyn (Boudawin), 68,88, 90
  John, 68
Terwilliger (Terwilger, Terwillegen)
  Abraham, 54
  Isaac, 106
  John, 68,90
  Jonathan, 68,90
  Joseph, 68
  Simon, 41
Tetford
  Alexander, 98,99
  William, road commissioner for New Windsor, 83-85,94,98,100,101
Theunissen (Toungues), William, 70
Tice, Martin, 15
Tillson (Tilsil, Tilson)
  Tamla, 90
  Timothy, 156,157
  William, 63
Townsend (Tounsand), Samuel, 50,51
Traul, William, 142
Tremper, Jacob, 140,141
Trimble, Alexander, and Company, 15
Tucker, James, 26
Turck
  Benjamin, 124
  Catherine, 140
  Jacob, 141,153
Turner
  Edmond, 66
  Jacob, 104
  Thomas, 15

Uedly's old house, 143
Union Street, 44,113,114

Valkenburgh, Johannis, 129,130
Van Aken (Van Acken)
  Benjamin, 90
  Peter, road commissioner for Kingston (?), 89,125,127
Van Bone (Van Bomell), Peter, 125
Van Bunschoten, see Bomschoten
Van Buren (Van Beuren)
  Cornelius, road commissioner for Kingston, 1
  Philip, juror, 138,139
Vanderlyn (Vanderly), Jacobus, 81
Van der Merken
  Hendrick, 7
  Johannis, 12
  Petrus, 68
Van Deusen (Van Deysen), Jan, road commissioner for Hurley, 71,73
Van Gaasbeek (Van Gasbeek), Abraham, Jr., road commissioner for Kingston, 148,153-155
Van Hunen, Jacobus, 78
Van Kampen, Ian, 11
Van Keuren
  Abraham, road commissioner, 73
  Gerrit, 149
  Hendrick (Hendickus), Jr., road commissioner for Wallkill, 49, 50
  Philip, 124
Van Leuven
  Andries, road commissioner for Kingston, 158,159
  Peter, 128
Van Vliet, Teunis, 68,69
Van Wagenen (Van Waganin)
  Cornelius, 104
  Jacobus, 104
Van Wegen (Van Weyan), Hendrick, 76
Verkeerde Kill, 78,79
Viele (Vailea, Veale)
  Benjamin, 77
  Cornelius, heirs of, 90,140
  Peter, 68
Vosburgh, Abraham, 159

Wallace's Meadow, 110
Wall Kill (Wallikill), 3,15,17,18, 49,77,94,97
Wallkill (Walkiln, Wallokill)
  line of, 77
  meeting house of, 17,49
  precinct of, 2,3,5,8,9,13,15-17, 26,30,31,34,35,46,49,77,103, 123,143
  records of, 144
Wallkill Road, 27,58,61,109,110
Water Street, 45
Water Works (Seyth Mill), 120
Weller, Henry, 5

Digitized by Google

Digitized by Google

Welling, John, 22
Wells
  Nathaniel, 143
  Peter, 131
Wenaxsink (Wenaxcinck) Road, 40,75,76
Wentburgh, inhabitants of, 4
West Division Road, 5
Whitehead, (?), east bars of, 35
Whitney, David, 63
Whitaker (Wittaker), Mr. (?), 141
Wickham (Weeham), Samuel, 143
Wiggins, John, 109
Wilkins, William, road commissioner for Wallkill, 3,144
Williams, Jonas, 102
Willkin (Willekintse, Willkint)
  James, 58
  Jason, 106
  John, 2
Windfield, David, 106
Winter, Ersra (Ezra ?), 143
Wisner, Henry, Jr., 28
Wolven (Wolfen)
  Adam, 131
  Jacobus, 131
  Johannis, 130
Wood
  Reuben, 91,93
  Silas, 102
Woolsey (Wolsay)
  Benjamin, 70
  Daniel, 63,64
  John, 63
  Richard (Rchrd, Richeld), road commissioner for Newburgh and New Marlborough, 25,40,52,53, 65-67,70
Wright, David (Divid), 99
Wyatt (Wiatt)
  Nathaniel, 63
  Samuel, 35
Wynkoop (Winkoop)
  Adrian (Adriaan), road commissioner for Hurley, 71,73
  Cornelius D., road commissioner for Hurley, 88,89
  Dirck, county judge, 140,151,159
  Dirck (Dirrick), Jr., road commissioner for New Paltz, 90,116,118, 135

Yeafrows Hook, see Juffrouw's Hook
Yeomans, Moses, road commissioner for Kingston, 122,123,128,129, 131,132,141,142
York, Johannis, 90
Young, John, 17

Digitized by Google

Digitized by Google

PUBLICATIONS OF THE NEW YORK STATE HISTORICAL RECORDS SURVEY

County Inventories

No. 1. Albany (October 1937)
No. 2. Broome (July 1938)
No. 3. Cattaraugus (February 1939)
No. 4. Chautauqua (October 1938)
No. 5. Chemung (January 1939)
No.51. Ulster, Part II (October 1940)

Inventories of Federal Archives in New York State

The Federal Courts (November 1939)
The Department of the Treasury (June 1940)
The Department of Justice (November 1939)
The Department of Agriculture (June 1939)

Church Archives Inventories

Inventory of the Church Archives of New York State: Protestant Episcopal Church, Diocese of Western New York (May 1939)

American Imprints Inventory

No. 12. A Check List of the Imprints of Sag Harbor Long Island, 1791-1820 (December 1939)

Transcriptions of Early County Records

No. 1. Minutes of the Board of Supervisors of Ulster County, 1710/1 to 1730/1 (December 1939)
No. 2. Records of the Road Commissioners of Ulster County, Vol. I, 1722-1769 (May 1940)

Digitized by Google

PUBLICATIONS OF THE NEW YORK CITY HISTORICAL RECORDS SURVEY

County Inventories

No. 1. Bronx (February 1940)
No. 5. Richmond (August 1939)

Church Archives Inventories

Inventory of the Church Archives of New York City:

Presbyterian Church (May 1939)

Protestant Episcopal Church: Diocese of Long Island, Brooklyn and Queens (February 1940)

Reformed Church in America (August 1939)

Transcriptions of Early Town Records of New York

Town Minutes of Newtown, 1656-1688
Minutes of the Town Court of Newtown, 1656-1690

Digitized by Google

Digitized by Google

Digitized by Google

Digitized by Google

Digitized by Google

Digitized by Google

PLEASE RETURN TO
ALDERMAN LIBRARY

DUE	DUE
4-17-82	

Digitized by Google

UX 000 416 383

Digitized by Google

Digitized by Google